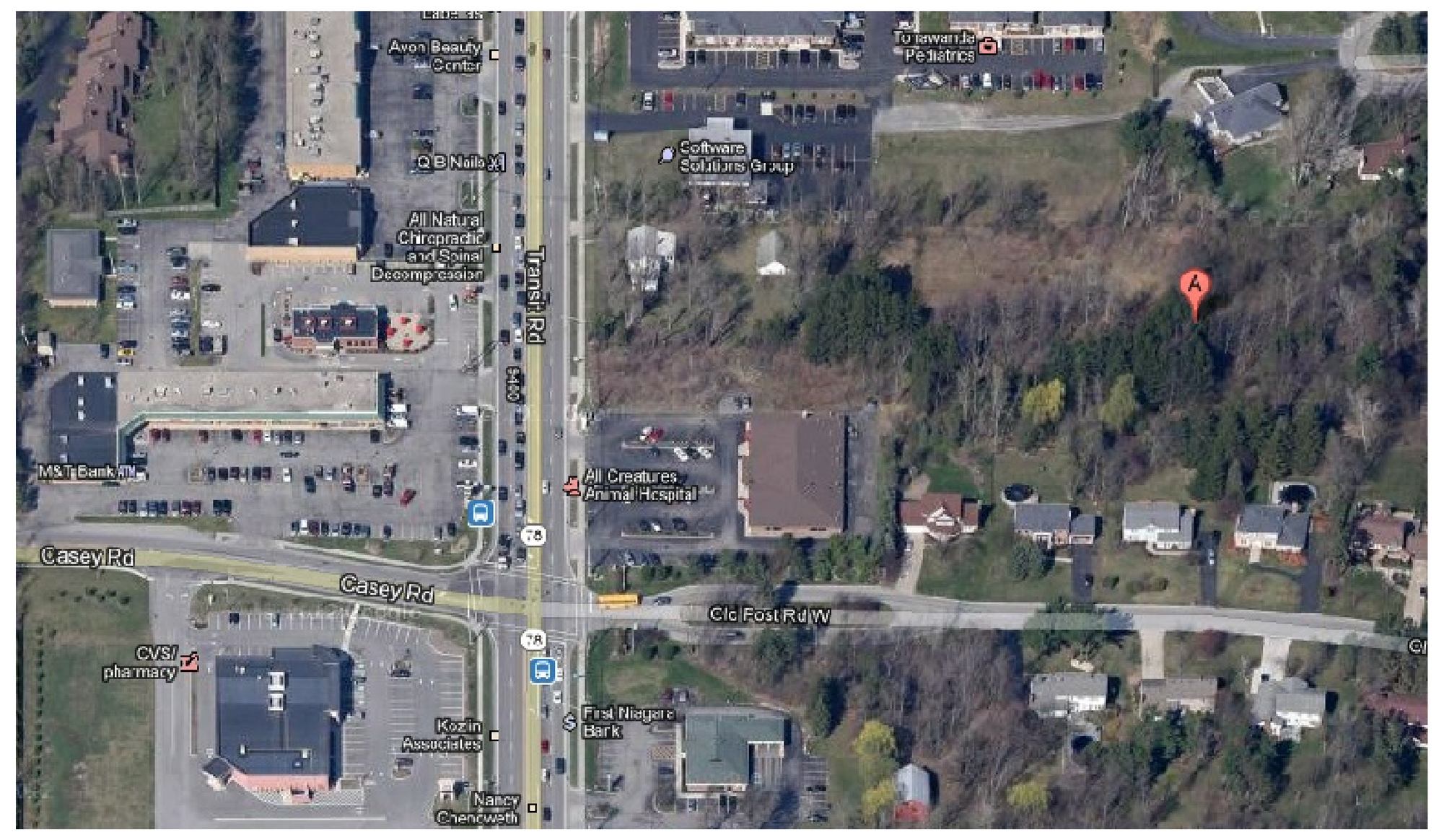

Aerial Photo

NTS

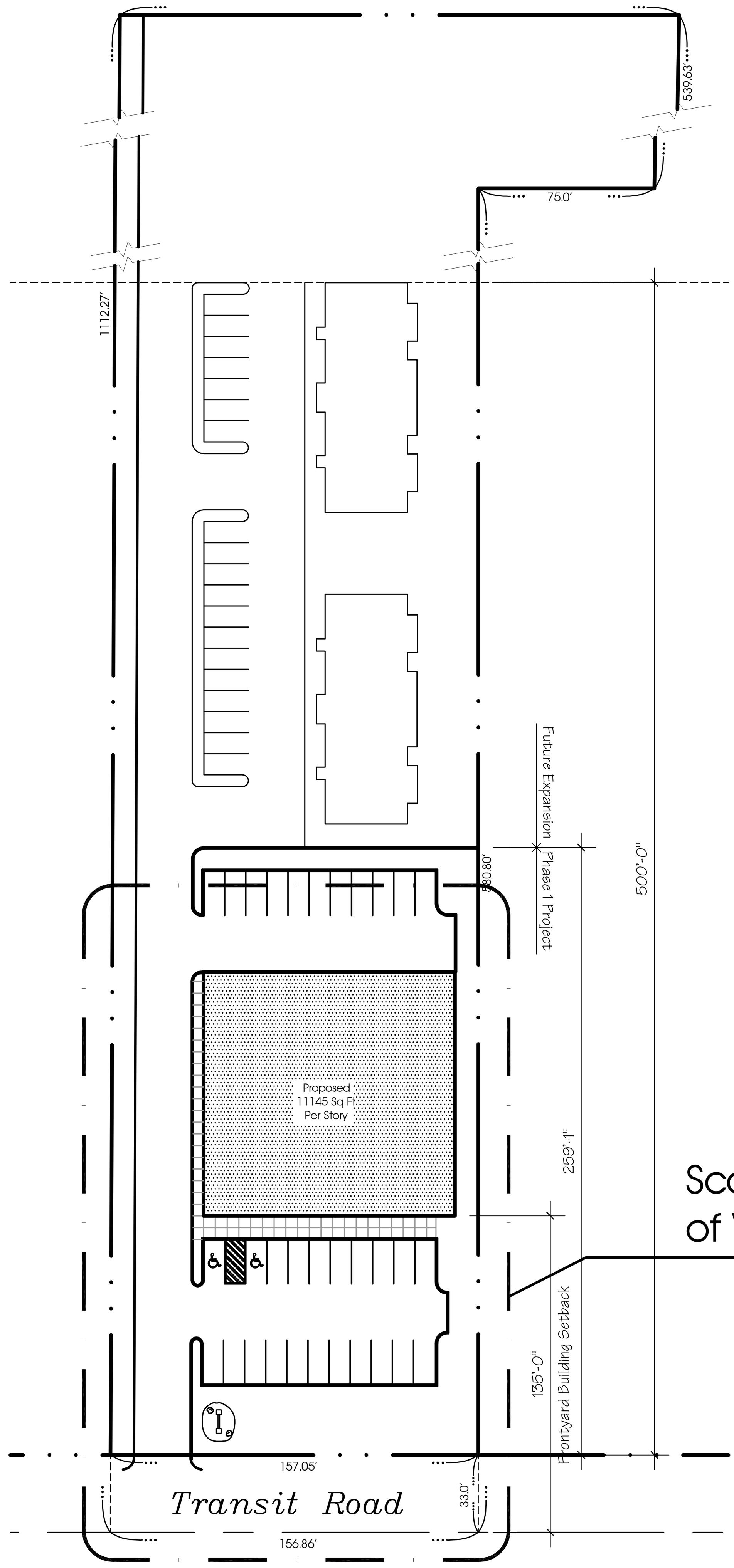


Scope of Work

Key Plan

1" = 50'-0"

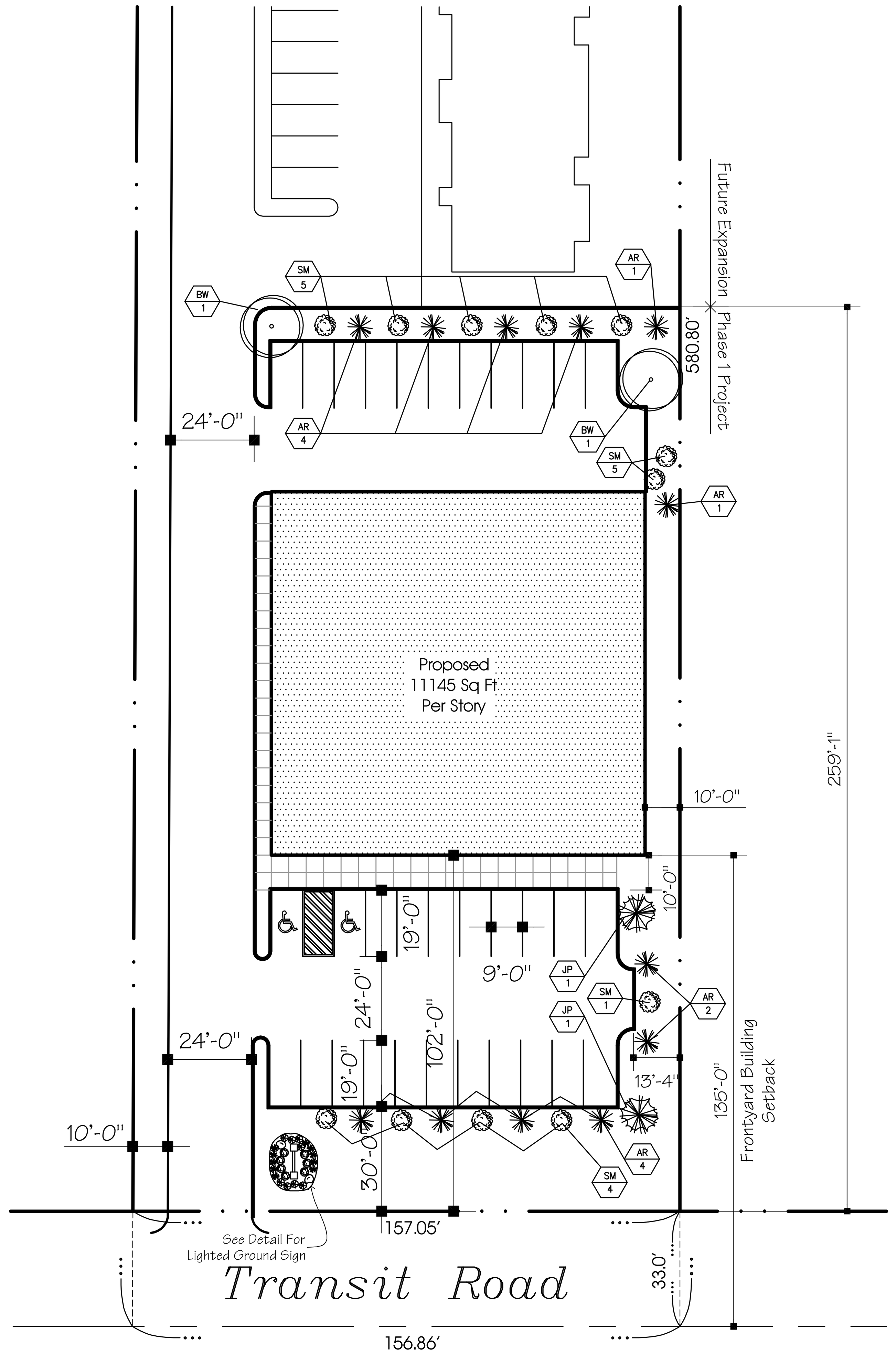


Enlarged Site Plan

1" = 30'-0"

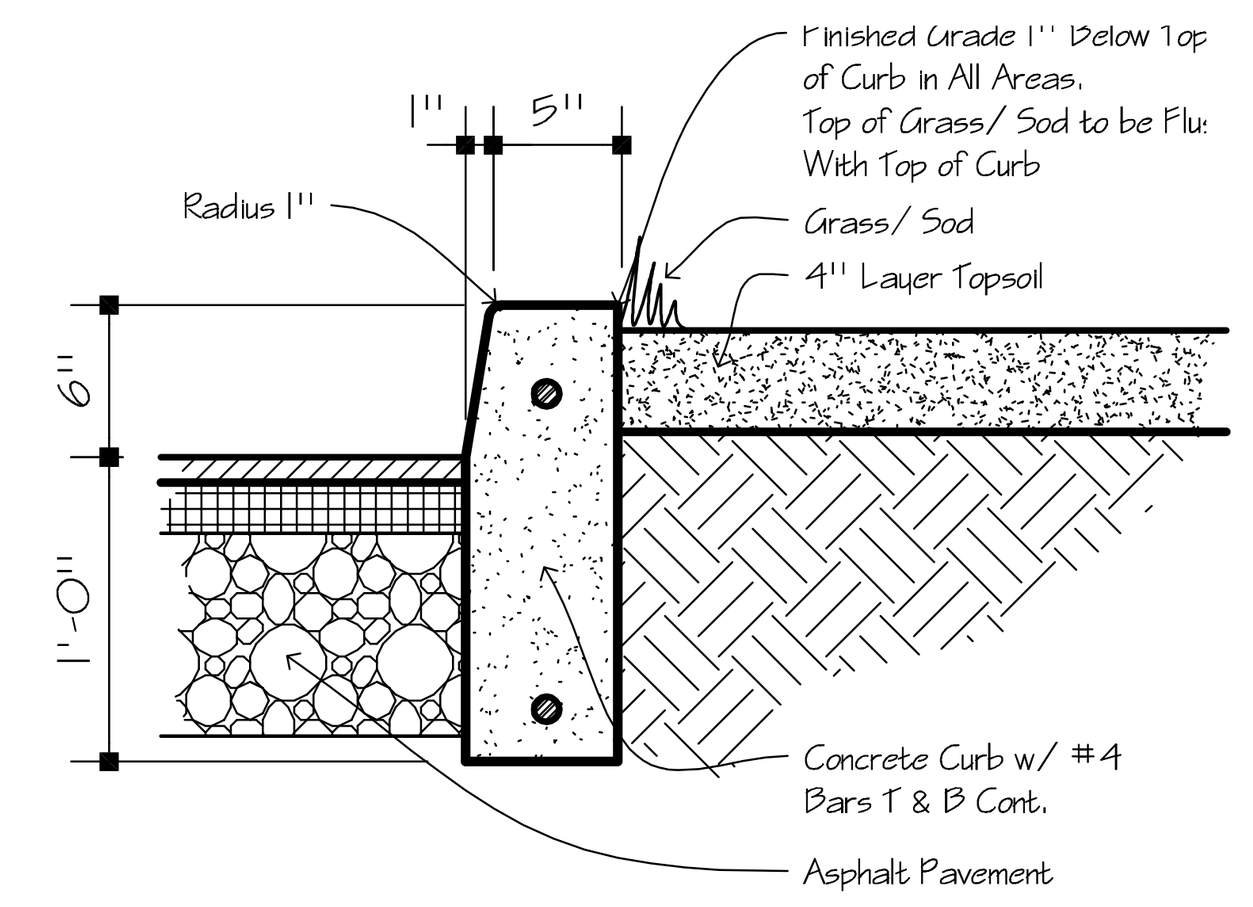


Curb @ Landscape

1/2" = 1'-0"

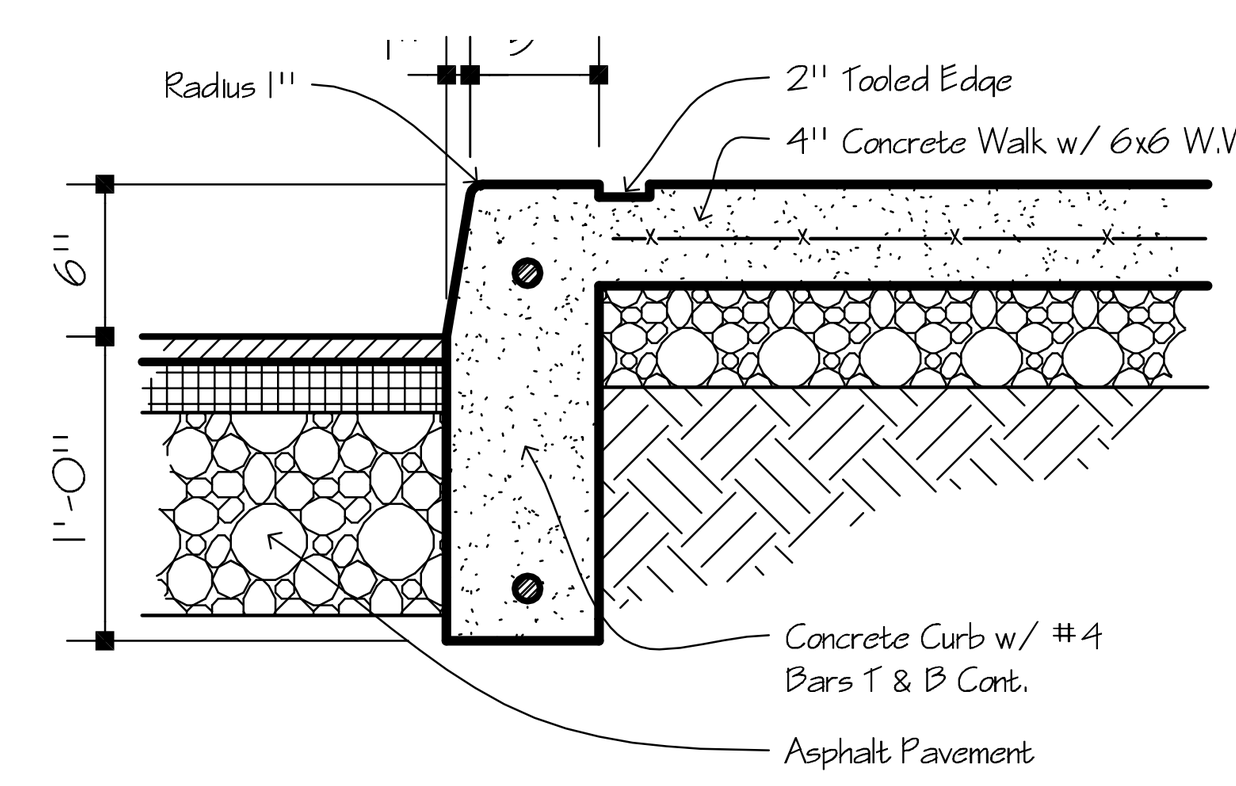


Curb @ Sidewalk

1/2" = 1'-0"

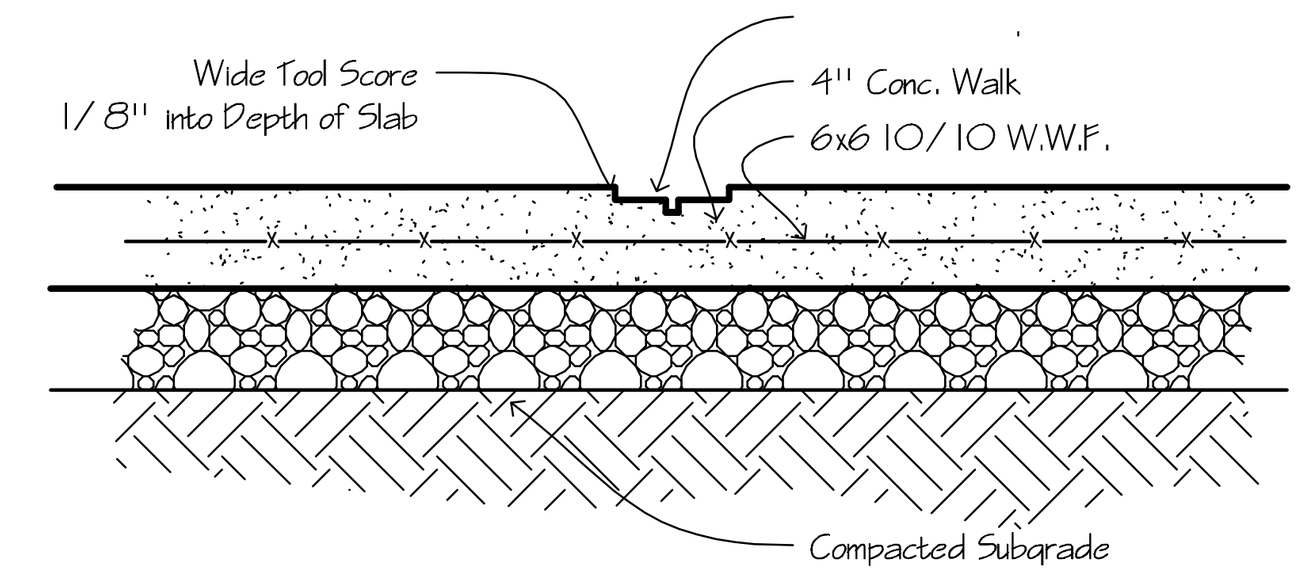


Sidewalk Detail

1/2" = 1'-0"

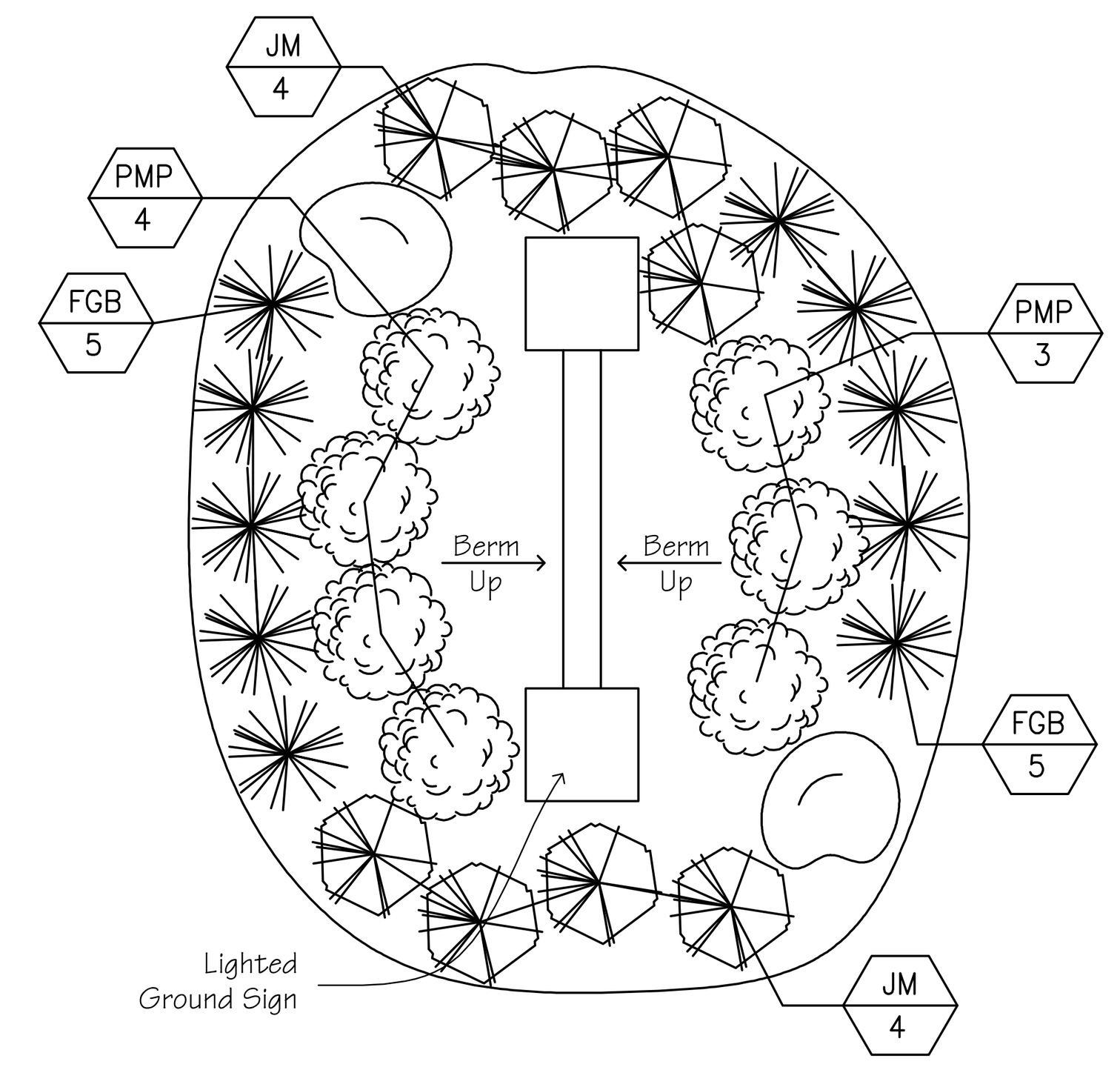


Signage Island Detail

1/4" = 1'-0"

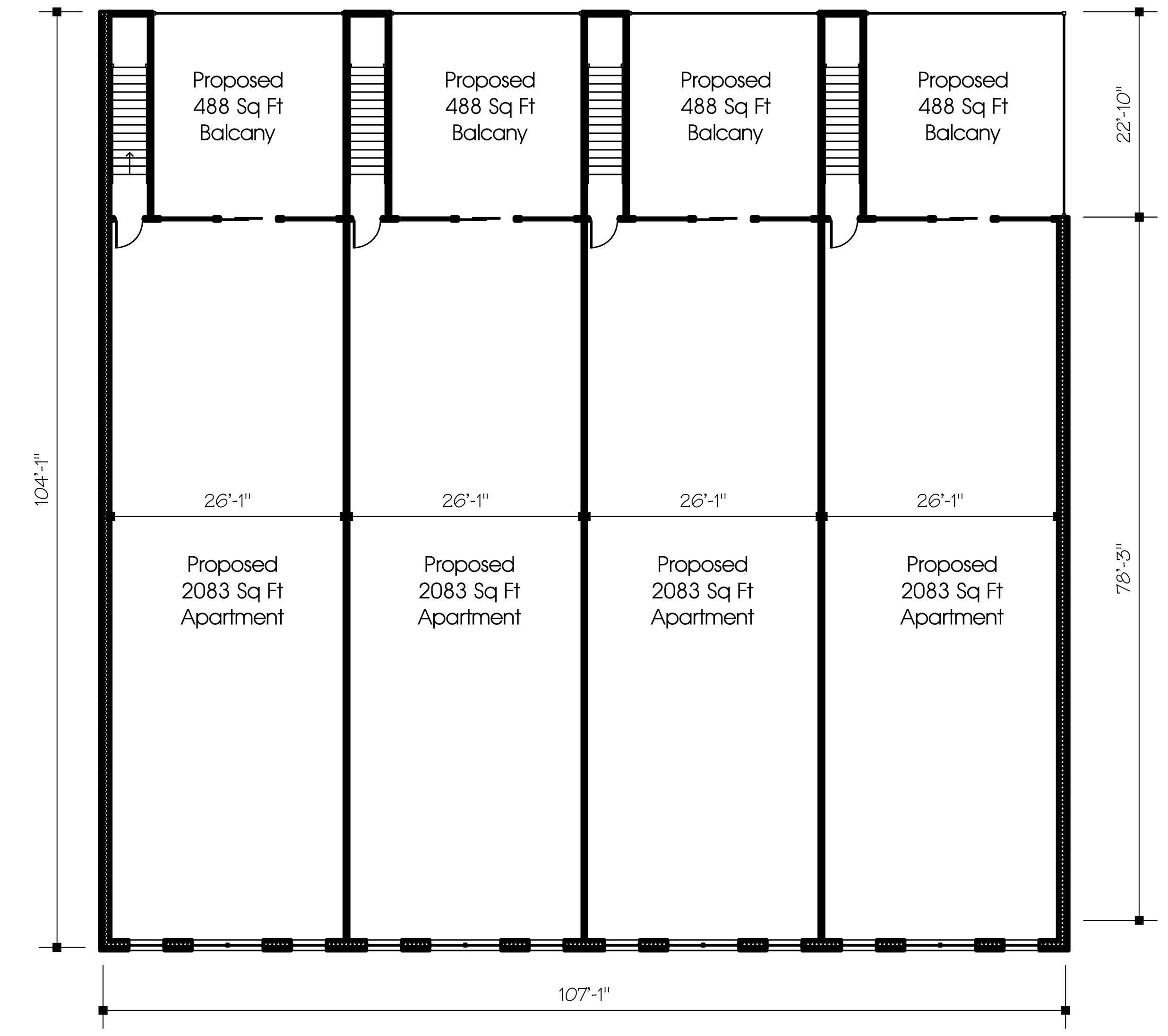


Second Floor Plan

1/16" = 1'-0"

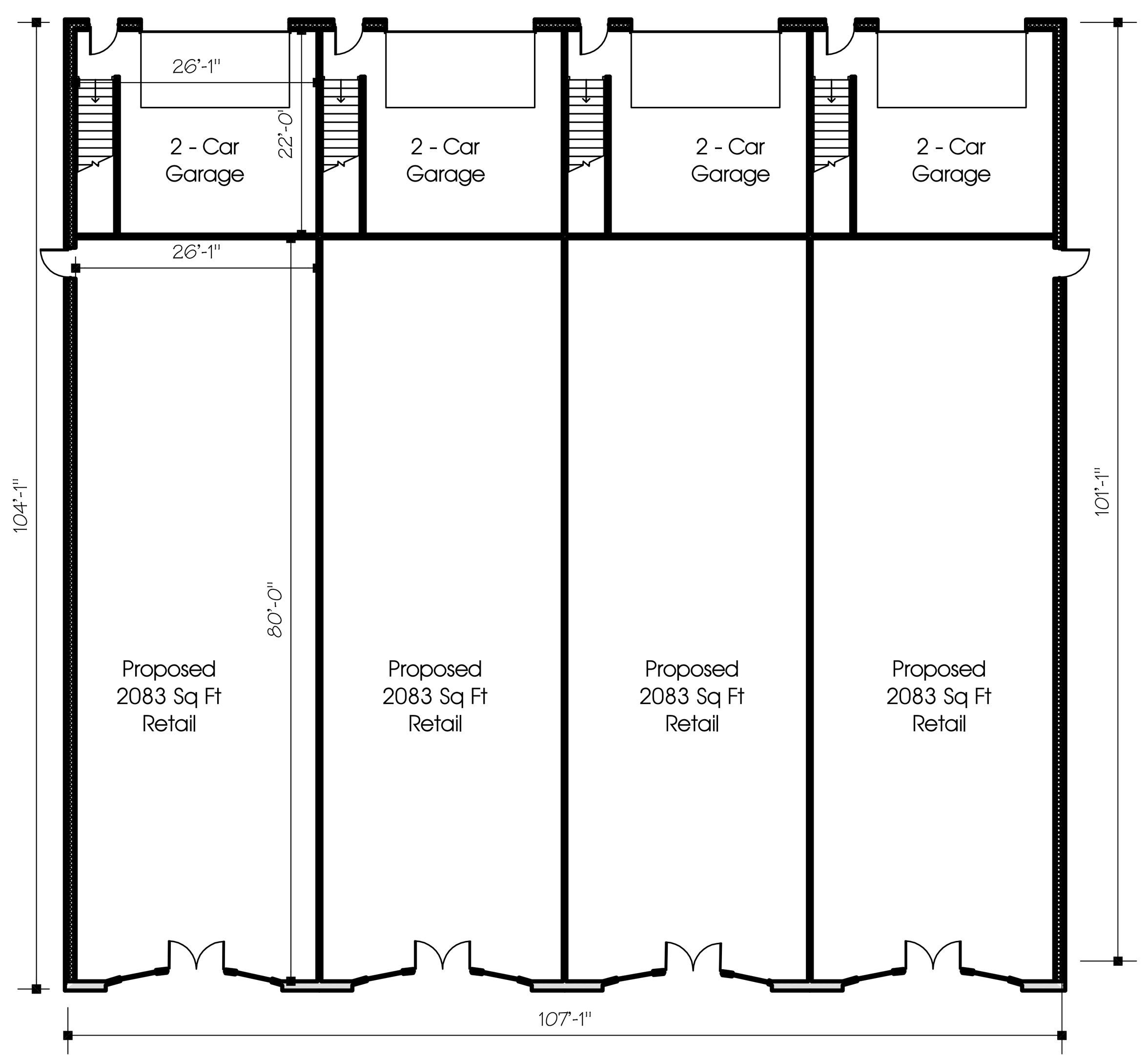


First Floor Plan

1/16" = 1'-0"

Proposed Rendering

NTS

## PLANTING SCHEDULE

| Key | Qty | Botanical Name | Common Name | Size | Comments |
|---|---|---|---|---|---|
| BW | 2 | Acer Rubrum | Brandywine Red Maple | 25' | |
| AR | 12 | Thuja occidentalis | Arborvita | 6-8' | |
| SM | 12 | Cotinus coggygria | Smoke Bush | 6-8' | |
| JP | 2 | Juinperus Chinensis | Juniper Pfitzer | 6-8' | |
| JM | 8 | Juinperus scopulorum | Blue Moffat Juniper | 4' | |
| PMP | 7 | Pinus mungo "Pumillo" | Dwarf Mugo Pine | 24" | |
| FGB | 10 | Festuca glauca | Elijah Blue Fescue Grass | 2 Gal | |

SUTTON architecture

# Proposed Site Development For:

## 6449 Transit Road
## Clarence, New York