AUTO COLLISION REPAIR
AUTO SHOWROOM
ESTIMATING
SHOP
CAR RENTAL

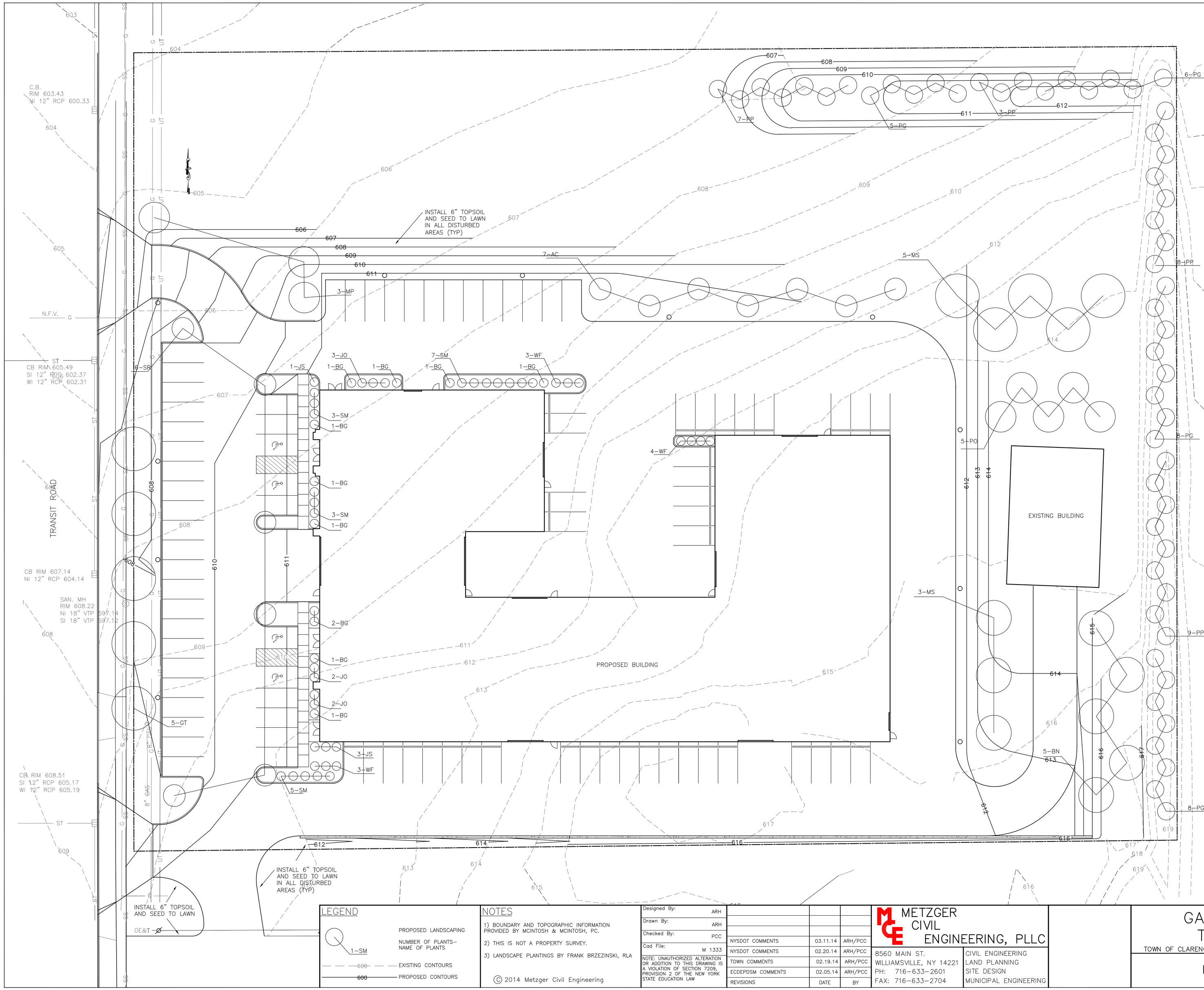

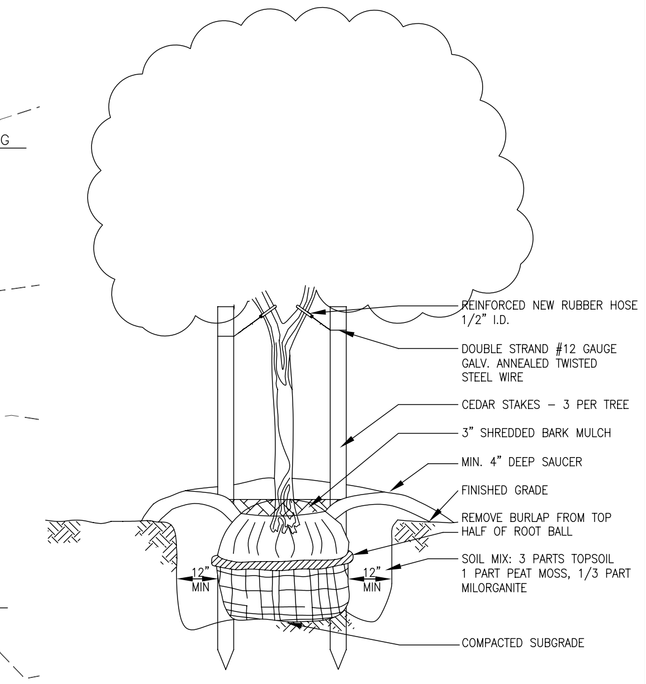

DECIDUOUS TREE PLANTING DETAIL
NOT TO SCALE

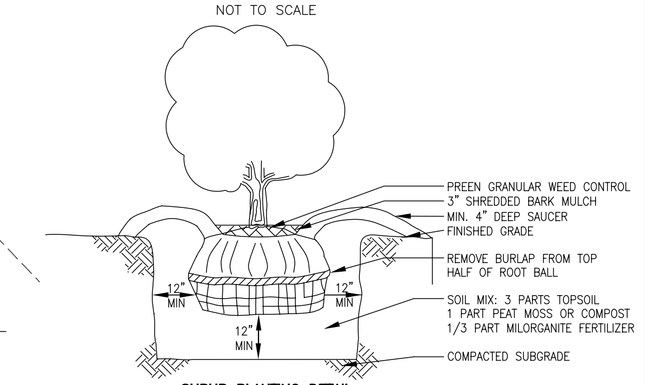

SHRUB PLANTING DETAIL BALLED AND BURLAP
NOT TO SCALE

PLANT LIST

KEY	QTY	BOTANICAL NAME	COMMON NAME	MINIMUM SIZE	REMARKS
AC	7	AMELANCHIER CANADENSIS	SHADBLOW SERVICEBERRY	8' HT.	MIN 3 MAJ. STEMS
BG	11	BUXUS "GREEN VELVET"	GREEN VELVET BOXWOOD	21–24"	
BN	5	BETULA NIGRA "CULLY"	HERITAGE RIVER BIRCH	8' HT.	MIN. 3 MAJ. STEMS
GT	5	GLEDITSIA TRIACANTHOS INERMIS	SKYLINE HONEYLOCUST	2–1/2" CAL.	
JO	7	JUNIPERUS CHINENSIS "OLD GOLD"	OLD GOLD JUNIPER	18–24"	
JS	4	JUNIPERUS SCOPULORUM "MOFFETTII"	BLUE MOFFET JUNIPER	18–24"	FULL TO GROUND
MP	3	MALUS "PERFECT PURPLE"	PERFECT PURPLE CRABAPPLE	2–1/2 CAL.	
MS	8	MALUS "SPRING SNOW"	SPRING SNOW CRABAPPLE	2–1/2 CAL.	
PG	27	PICEA GLAUCA	WHITE SPRUCE	5' HT.	FULL TO GROUND
PO	5	PICEA OMORIKA	SERBIAN SPRUCE	5' HT	FULL TO GROUND
PP	27	PICEA PUNGENS	COLORADO SPRUCE	5' HT.	FULL TO GROUND
SM	18	SPIRAEA BUMALDA "GOLD MOUND"	GOLD MOUND SPIREA	18–24"	
SR	6	SYRINGA RETICULATA "IVORY SILK"	IVORY SILK TREE LILAC	2–1/2" CAL. TREE FORM	
WF	10	WEIGELA FLORIDA "ALEXANDRA"	WINE & ROSES WEIGELA	18–24"	

LAWN GRASS MIX
45% KENTUCKY BLUEGRASS
36% CREEPING RED FESCUE
19% PERENNIAL RYEGRASS

THE SEED MUST BE SOWN AND FERTILIZED USING APPLICATION RATES AS DIRECTED BY THE SEED SUPPLIER AND COVERED WITH SMALL GRAIN STRAW MULCH WITHIN 7 DAYS AFTER THE END OF DISTURBANCE.

NOTES:
1) SEASONAL FLOWER BEDS: SHALL BE 12" DEPTH OF 50% SCREENED TOPSOIL AND 50% CLEAN COMPOST MIXTURE.
2) MULCH IN BEDS AND ISLANDS: 4" DEPTH NO.2 WASHED BEACHSTONE OVER FILTER FABRIC.

LEGEND

1–SM — PROPOSED LANDSCAPING
NUMBER OF PLANTS–NAME OF PLANTS
690 — EXISTING CONTOURS
600 — PROPOSED CONTOURS

NOTES

1) BOUNDARY AND TOPOGRAPHIC INFORMATION PROVIDED BY MCINTOSH & MCINTOSH, PC.
2) THIS IS NOT A PROPERTY SURVEY.
3) LANDSCAPE PLANTINGS BY FRANK BRZEZINSKI, RLA

© 2014 Metzger Civil Engineering

Designed By:	ARH
Drawn By:	ARH
Checked By:	PCC
Cad File:	M 1333

NOTE: UNAUTHORIZED ALTERATION OR ADDITION TO THIS DRAWING IS A VIOLATION OF SECTION 7209, PROVISION 2 OF THE NEW YORK STATE EDUCATION LAW

REVISIONS	DATE	BY
NYSDOT COMMENTS	03.11.14	ARH/PCC
NYSDOT COMMENTS	02.20.14	ARH/PCC
TOWN COMMENTS	02.19.14	ARH/PCC
ECDEPDSM COMMENTS	02.05.14	ARH/PCC

METZGER CIVIL ENGINEERING, PLLC
8560 MAIN ST.
WILLIAMSVILLE, NY 14221
PH: 716–633–2601
FAX: 716–633–2704
CIVIL ENGINEERING
LAND PLANNING
SITE DESIGN
MUNICIPAL ENGINEERING

GABE'S COLLISION TRANSIT ROAD

TOWN OF CLARENCE, ERIE COUNTY, NEW YORK

LANDSCAPE PLAN

SCALE:	1" = 20'
DATE:	JANUARY 6, 2014
JOB NO:	M–1333
SHEET NO:	LP – 1

F:\MCE\M1333 Gabes\dwg\Site 2.dwg, 3/11/2014 3:46:08 PM

8033 Transit Road, Clarence, New York

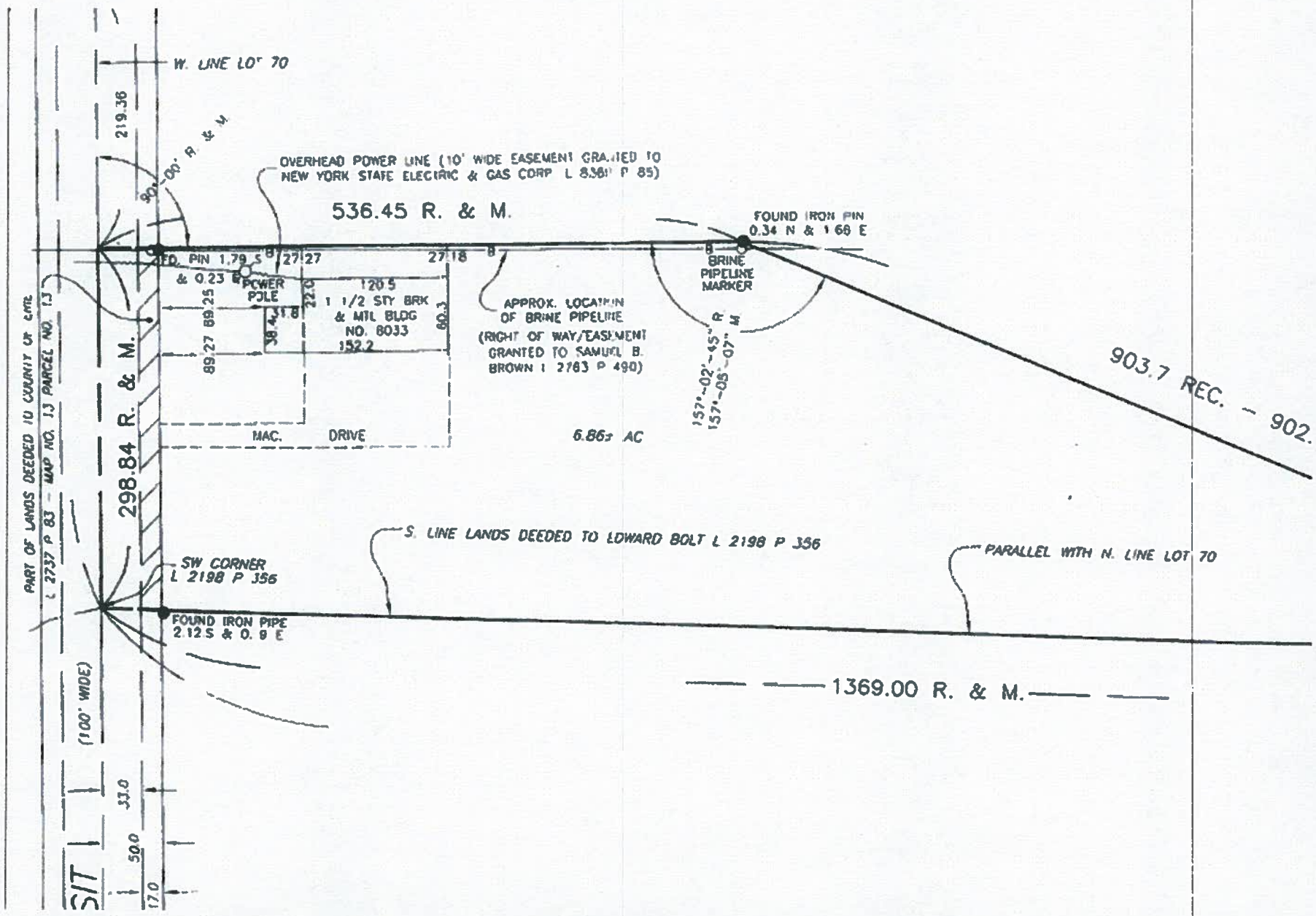
W. LINE LOT 70
219.36
90°-00' R & M
OVERHEAD POWER LINE (10' WIDE EASEMENT GRANTED TO NEW YORK STATE ELECTRIC & GAS CORP L 8361 P 85)
536.45 R. & M.
FOUND IRON PIN 0.34 N & 1.66 E
FD. PIN 1.79 S & 0.23 E
27.27
27.18
POWER POLE
120.5
1 1/2 STY BRK & MTL BLDG NO. 8033
152.2
22.0
31.8
38.4
60.3
89.25
89.27
BRINE PIPELINE MARKER
APPROX. LOCATION OF BRINE PIPELINE (RIGHT OF WAY/EASEMENT GRANTED TO SAMUEL B. BROWN L 2783 P 490)
157°-02'-45" R
157°-03'-07" M
903.7 REC. - 902.
MAC.
DRIVE
6.863 AC
298.84 R. & M.
PART OF LANDS DEEDED TO COUNTY OF ERIE
L 2737 P 83 - MAP NO. 13 PARCEL NO. 13
S. LINE LANDS DEEDED TO EDWARD BOLT L 2198 P 356
PARALLEL WITH N. LINE LOT 70
SW CORNER L 2198 P 356
FOUND IRON PIPE 2.12 S & 0.9 E
(100' WIDE)
1369.00 R. & M.
33.0
50.0
17.0
SIT