AGRICULTURAL DISTRICT OPEN ENROLLMENT FORM

This form is to be completed by agricultural landowners who wish to request inclusion in an existing agricultural district. The information obtained from this form will be used by the County and State to determine the significance and viability of agriculture. (NYS Agriculture and Markets Law 25AA, §303-b)

REQUESTS WILL BE ACCEPTED FROM SEPTEMBER 1 TO SEPTEMBER 30.

APPLICANTS MUST FILL OUT ALL APPLICABLE SECTIONS.
UNSIGNED APPLICATIONS WILL NOT BE CONSIDERED.

PART I:	LANDOWNER INFORMATION		
OWNER NAME:	Daniel Pautler	PHONE: (716)	937-6249
ADDRESS:	12657 North Rd.	ALT. PHONE: ( )	–
CITY, ST, ZIP:	Alden, NY 14004	EMAIL:	
	RENTER CONTACT INFORMATION (IF APPLICABLE)		
RENTER NAME:	Justin Pautler	PHONE: (716)	289-0347
MAILING ADDRESS:	12551 North Rd	ALT. PHONE: ( )	
CITY, ST, ZIP:	Alden, NY 14004	EMAIL:	jhpautler@hotmail.com

PART II: PROPERTY DESCRIPTION

Please describe the property proposed to be added to the Agricultural District and list the SBL (tax identification) numbers and the Town in which they are located for all parcels that you wish to be included in the Agricultural District Program. If you are unsure of your SBL numbers or whether or not a parcel is currently receiving an Agricultural Assessment, please check with your local assessor.

FARM DESCRIPTION

Total number of acres owned	79
Total number of acres farmed/cropped	20
Total number of acres rented (from another landowner as part of the subject farm)	20
Approximate annual gross sales	5000

SBL Number (Tax ID)	Street Address	Town	Size (acres)	Agricultural Assessment (Y/N)
100.01-1-1.01	*1 Sample Street*	*Anytown*	*10.2*	*No*
108.00-1-27	12657 North Rd	Alden	79	no

PART III:	AGRICULTURAL BUSINESS DESCRIPTION

Describe the business that is operated or will be operated on the parcel(s) proposed to be added to the Agricultural District. Please note the principal enterprise as well.

TREE FARM, HAY PRODUCTION

PRINCIPAL FARM ENTERPRISE (CHECK ONE)

- ☐ Dairy
- ☐ Cash Crop (Grain)
- ☐ Cash Crop (Vegetable)
- ☐ Orchard
- ☐ Vineyard
- ☐ Livestock (other than dairy)
- ☐ Poultry
- ☐ Horticultural Specialties
- ☐ Sugarbush
- ☒ Christmas Tree
- ☐ Aquaculture
- ☐ Other (please specify)_____

PART IV:	SIGNATURE

I attest that I am the legal owner of the above properties and that the above information is correct to the best of my knowledge and hereby officially request that my property, which is predominantly viable agricultural land, be included in the Agricultural District Program. I recognize that such land, once officially included in the Agricultural District Program, may not be removed from this program until the eight-year review period for the Agricultural District in which my land is placed. I understand that this is not an application for an agricultural tax assessment. I also acknowledge that this request is subject to a public hearing; review by the Erie County Agriculture and Farmland Protection Board; action by the Erie County Legislature; and certification by the NYS Department of Agriculture and Markets.

Property Owner _____ Date 26 Sept 2016

PLEASE SEND COMPLETED REQUEST FORM TO:

Elias Reden, Planner
Erie County Department of Environment & Planning
95 Franklin Street, 10th Floor, Buffalo, NY 14202
OR
agriculture@erie.gov
Questions? Contact Planner Elias Reden at (716)858-1911 or elias.reden@erie.gov

1—Daniel Pautler

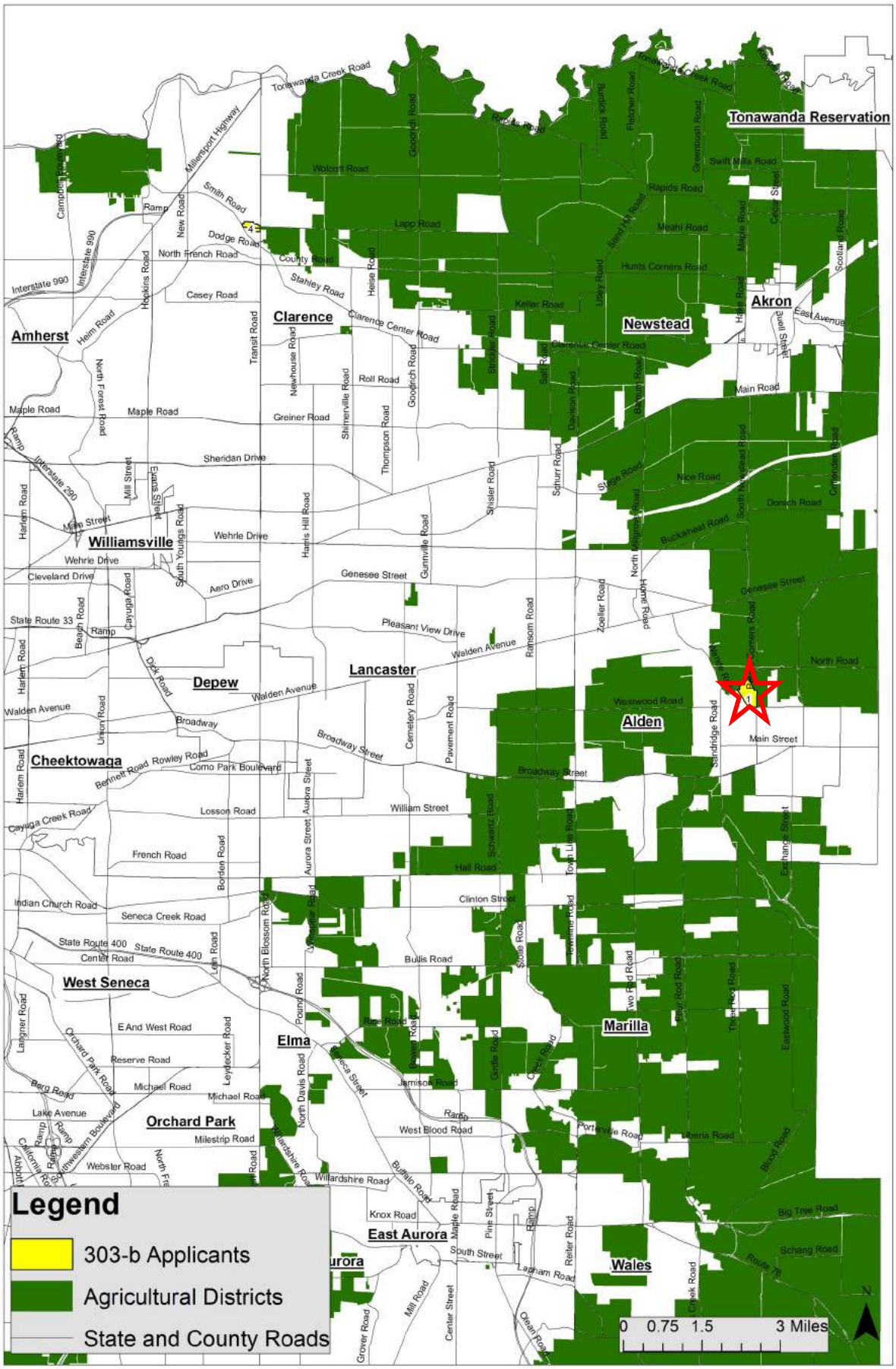

1
Legend
303-b Applicants
Agricultural Districts
0 0.035 0.07 0.14 Miles
N

2

AGRICULTURAL DISTRICT OPEN ENROLLMENT FORM

This form is to be completed by agricultural landowners who wish to request inclusion in an existing agricultural district. The information obtained from this form will be used by the County and State to determine the significance and viability of agriculture. (NYS Agriculture and Markets Law 25AA, §303-b)

REQUESTS WILL BE ACCEPTED FROM SEPTEMBER 1 TO SEPTEMBER 30.

APPLICANTS MUST FILL OUT ALL APPLICABLE SECTIONS.
UNSIGNED APPLICATIONS WILL NOT BE CONSIDERED.

PART I:	**LANDOWNER INFORMATION**
OWNER NAME: Norbert Gabel Jr	PHONE: (716) 592-5247
ADDRESS: 5095 Kaiser Rd	ALT. PHONE: ( )
CITY, ST, ZIP: Lawtons NY 14091	EMAIL: gabelsmapleesyrup@gmail
RENTER CONTACT INFORMATION (IF APPLICABLE)	
RENTER NAME:	PHONE: ( )
MAILING ADDRESS:	ALT. PHONE: ( )
CITY, ST, ZIP:	EMAIL:

PART II:	**PROPERTY DESCRIPTION**

Please describe the property proposed to be added to the Agricultural District and list the SBL (tax identification) numbers and the Town in which they are located for all parcels that you wish to be included in the Agricultural District Program. If you are unsure of your SBL numbers or whether or not a parcel is currently receiving an Agricultural Assessment, please check with your local assessor.

FARM DESCRIPTION

Total number of acres owned	171.51
Total number of acres farmed/cropped	164.2
Total number of acres rented (from another landowner as part of the subject farm)	0
Approximate annual gross sales	33000.00

SBL Number (Tax ID)	Street Address	Town	Size (acres)	Agricultural Assessment (Y/N)
100.01-1-1.01	*1 Sample Street*	*Anytown*	*10.2*	*No*
335.10-1-23	N. Central Ave	village Springville	13.8	Yes
322.00-1-43.11	N. Cascade	Concord	68.60	Yes
318.00-4-9.2	lenox RD	Collins	81.80	Yes
319.00-2-6.2	5095 Kaiser RD	North Collins	7.31	NO

PART III: AGRICULTURAL BUSINESS DESCRIPTION

Describe the business that is operated or will be operated on the parcel(s) proposed to be added to the Agricultural District. Please note the principal enterprise as well.

_____

_____

_____

_____

_____

_____

PRINCIPAL FARM ENTERPRISE (CHECK ONE)

- ☐ Dairy
- ☐ Cash Crop (Grain)
- ☐ Cash Crop (Vegetable)
- ☐ Orchard
- ☐ Vineyard
- ☐ Livestock (other than dairy)
- ☐ Poultry
- ☐ Horticultural Specialties
- ☒ Sugarbush
- ☐ Christmas Tree
- ☐ Aquaculture
- ☐ Other (please specify)_____

PART IV: SIGNATURE

I attest that I am the legal owner of the above properties and that the above information is correct to the best of my knowledge and hereby officially request that my property, which is **predominantly viable agricultural land**, be included in the Agricultural District Program. I recognize that such land, once officially included in the Agricultural District Program, may not be removed from this program until the eight-year review period for the Agricultural District in which my land is placed. I understand that this is not an application for an agricultural tax assessment. I also acknowledge that this request is subject to a public hearing; review by the Erie County Agriculture and Farmland Protection Board; action by the Erie County Legislature; and certification by the NYS Department of Agriculture and Markets.

Property Owner _____ **Date** _____

PLEASE SEND COMPLETED REQUEST FORM TO:

Elias Reden, Planner
Erie County Department of Environment & Planning
95 Franklin Street, 10th Floor, Buffalo, NY 14202
OR
agriculture@erie.gov
Questions? Contact Planner Elias Reden at (716)858-1911 or elias.reden@erie.gov

2—Norbert Gabel Jr.

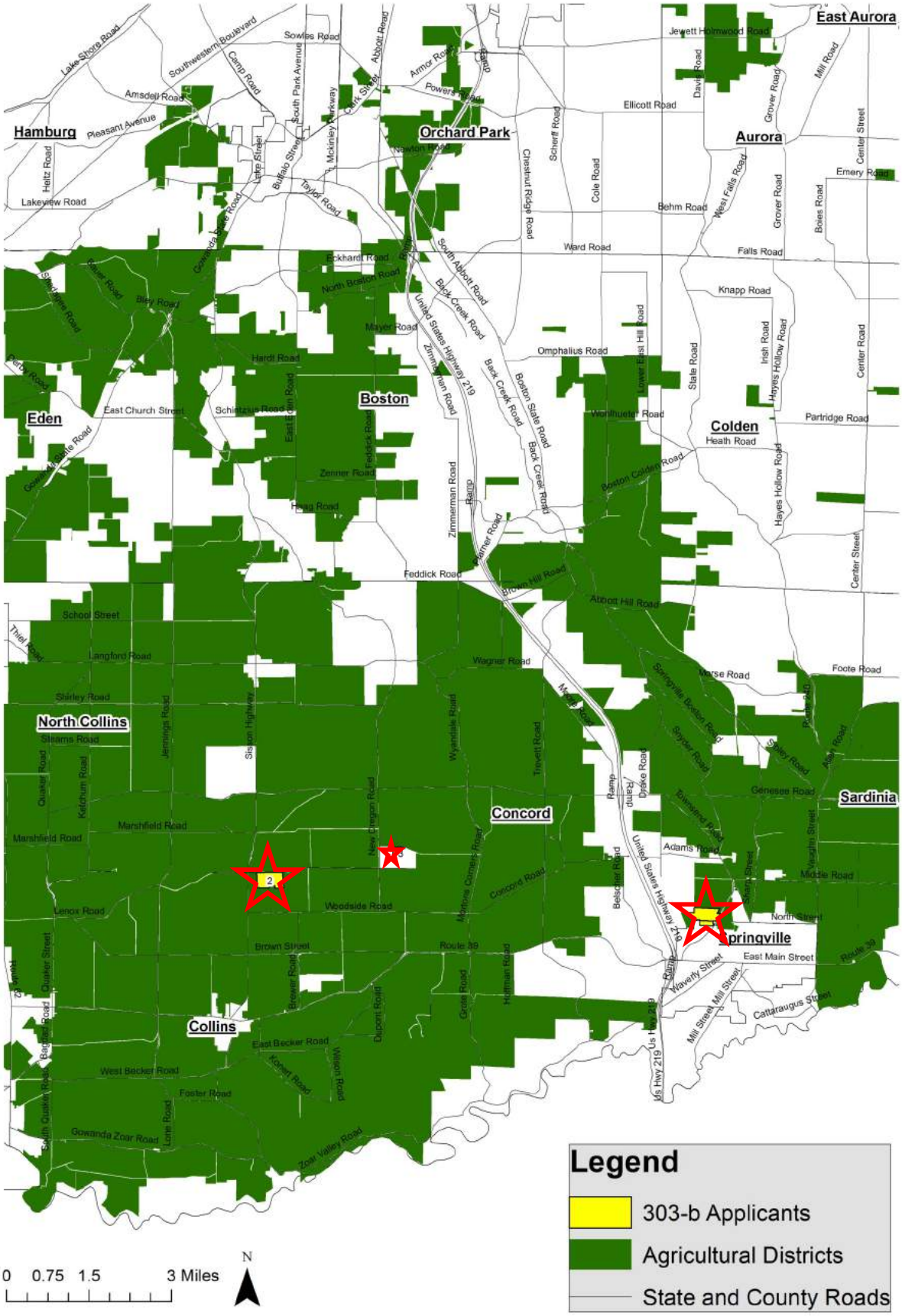

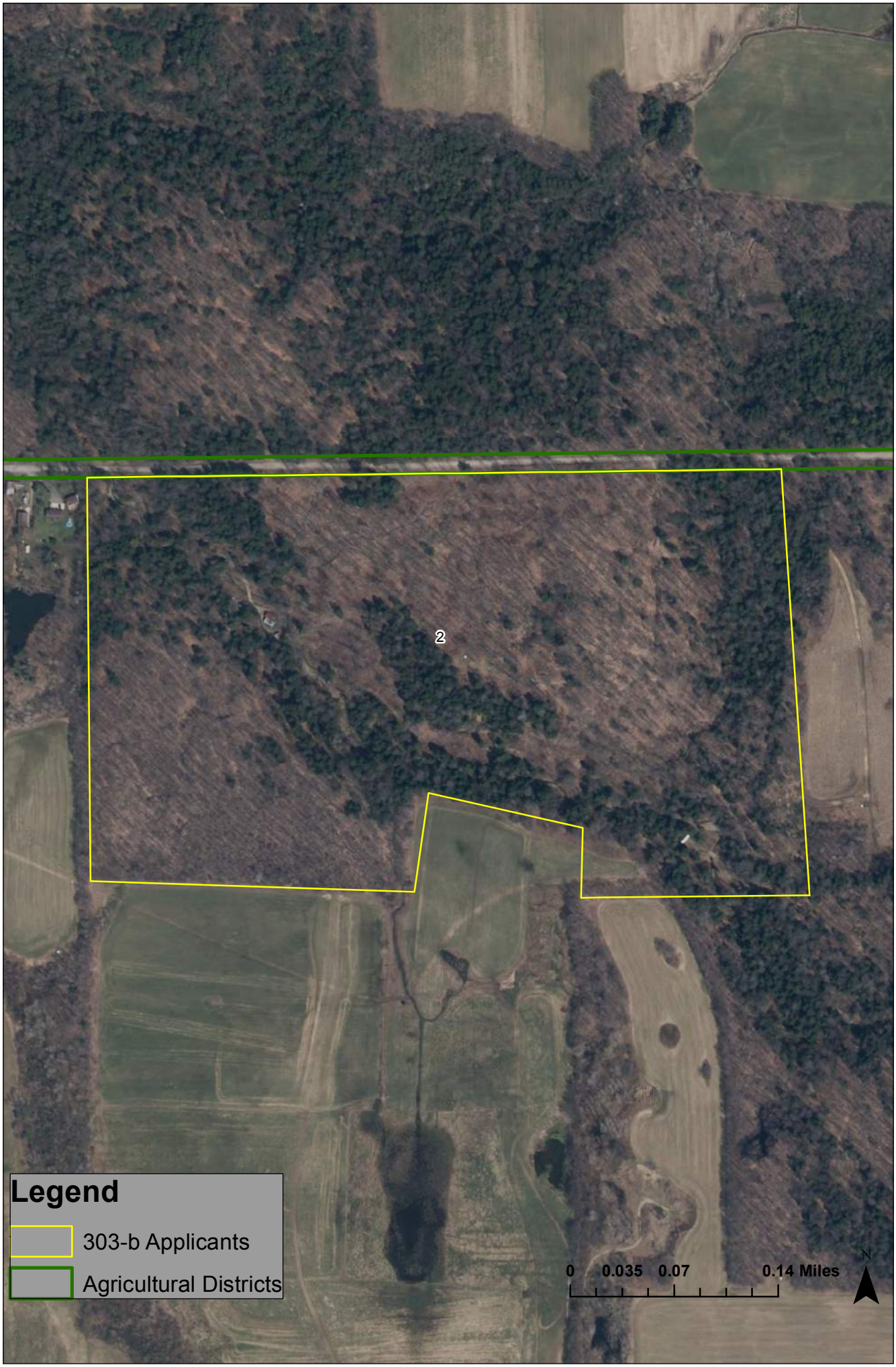
2
Legend
303-b Applicants
Agricultural Districts
0
0.035
0.07
0.14 Miles
N

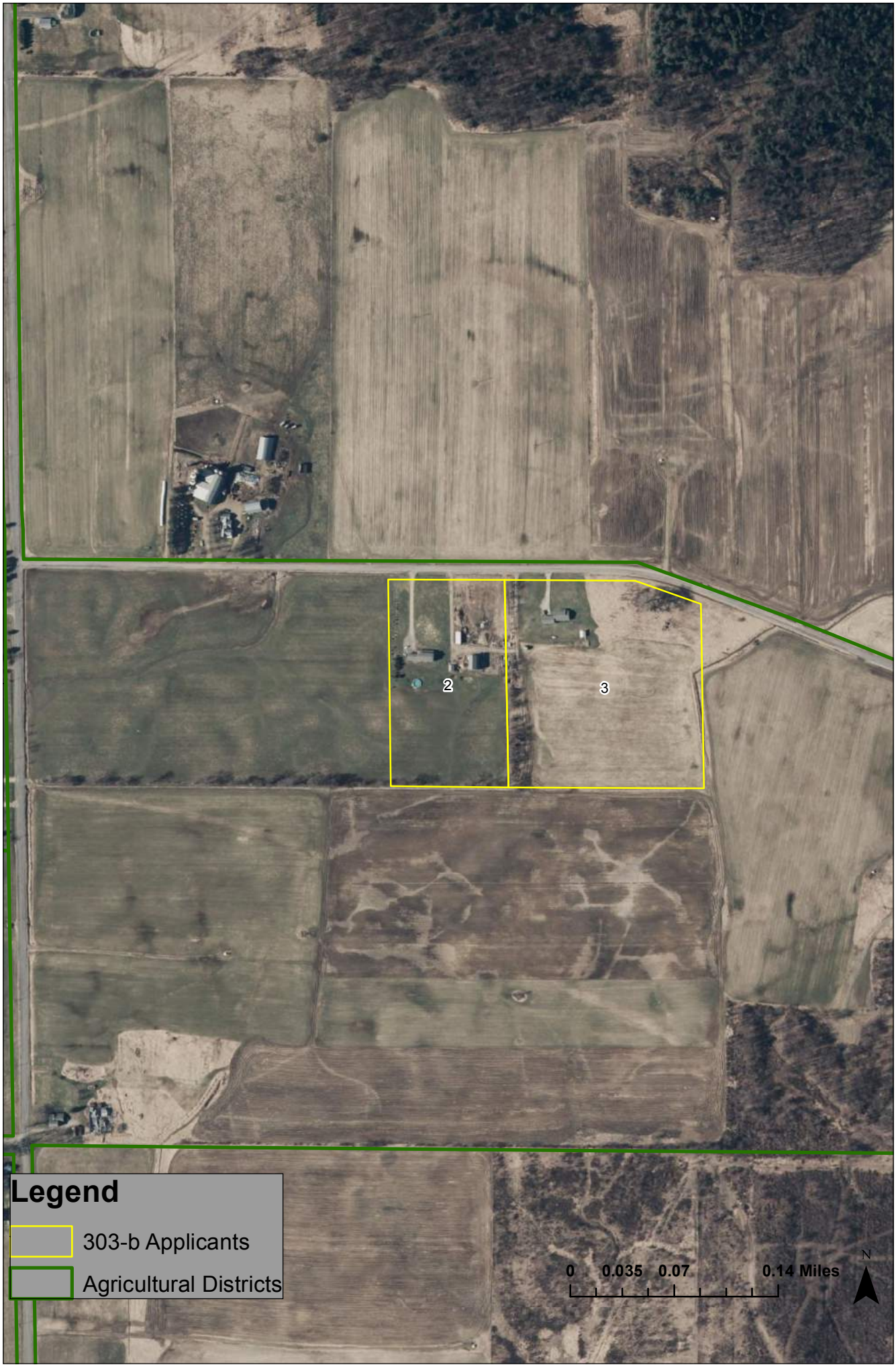
2
3
Legend
303-b Applicants
Agricultural Districts
0
0.035
0.07
0.14 Miles
N

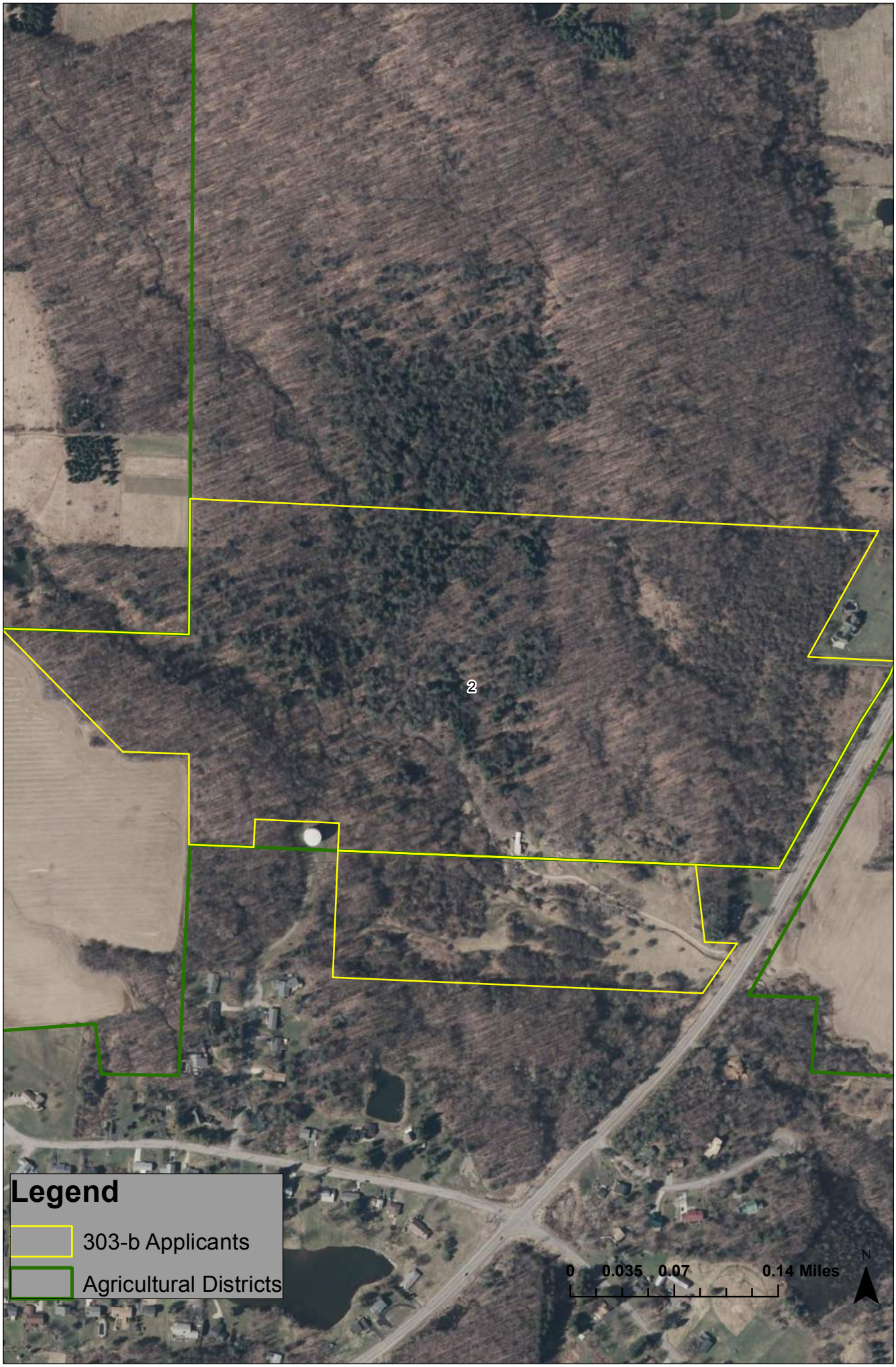
2
Legend
303-b Applicants
Agricultural Districts
0
0.035
0.07
0.14 Miles
N

AGRICULTURAL DISTRICT OPEN ENROLLMENT FORM

This form is to be completed by agricultural landowners who wish to request inclusion in an existing agricultural district. The information obtained from this form will be used by the County and State to determine the significance and viability of agriculture. (NYS Agriculture and Markets Law 25AA, §303-b)

REQUESTS WILL BE ACCEPTED FROM SEPTEMBER 1 TO SEPTEMBER 30.

APPLICANTS MUST FILL OUT ALL APPLICABLE SECTIONS.
UNSIGNED APPLICATIONS WILL NOT BE CONSIDERED.

PART I:	**LANDOWNER INFORMATION**
OWNER NAME: Norbert & Rita Gabel	PHONE: (716) 592-7609
ADDRESS: 5101 Kaiser Rd	ALT. PHONE: ( )
CITY, ST, ZIP: Lawtons NY 14091	EMAIL: N/A
RENTER CONTACT INFORMATION (IF APPLICABLE)	
RENTER NAME: Paul Gabel	PHONE: (716) 592-7939
MAILING ADDRESS: 5060 Kaiser Rd	ALT. PHONE: ( )
CITY, ST, ZIP: Lawtons NY 14091	EMAIL:

PART II:	**PROPERTY DESCRIPTION**

Please describe the property proposed to be added to the Agricultural District and list the SBL (tax identification) numbers and the Town in which they are located for all parcels that you wish to be included in the Agricultural District Program. If you are unsure of your SBL numbers or whether or not a parcel is currently receiving an Agricultural Assessment, please check with your local assessor.

FARM DESCRIPTION

Total number of acres owned	12.1
Total number of acres farmed/cropped	10.
Total number of acres rented (from another landowner as part of the subject farm)	—
Approximate annual gross sales	?

SBL Number (Tax ID)	Street Address	Town	Size (acres)	Agricultural Assessment (Y/N)
100.01-1-1.01	*1 Sample Street*	*Anytown*	*10.2*	*No*
319.00-2-5.2	5101 Kaiser Rd	Lawtons	12.1	No

PART III:	AGRICULTURAL BUSINESS DESCRIPTION

Describe the business that is operated or will be operated on the parcel(s) proposed to be added to the Agricultural District. Please note the principal enterprise as well.

Dairy Farm Support - hay field

PRINCIPAL FARM ENTERPRISE (CHECK ONE)

- ☒ Dairy
- ☐ Cash Crop (Grain)
- ☐ Cash Crop (Vegetable)
- ☐ Orchard
- ☐ Vineyard
- ☐ Livestock (other than dairy)
- ☐ Poultry
- ☐ Horticultural Specialties
- ☐ Sugarbush
- ☐ Christmas Tree
- ☐ Aquaculture
- ☐ Other (please specify)_____

PART IV:	SIGNATURE

I attest that I am the legal owner of the above properties and that the above information is correct to the best of my knowledge and hereby officially request that my property, which is **predominantly viable agricultural land**, be included in the Agricultural District Program. I recognize that such land, once officially included in the Agricultural District Program, may not be removed from this program until the eight-year review period for the Agricultural District in which my land is placed. I understand that this is not an application for an agricultural tax assessment. I also acknowledge that this request is subject to a public hearing; review by the Erie County Agriculture and Farmland Protection Board; action by the Erie County Legislature; and certification by the NYS Department of Agriculture and Markets.

Property Owner Rita P. Gabel Norbert P. Gabel Sr. **Date** 9/13/2016

PLEASE SEND COMPLETED REQUEST FORM TO:

Elias Reden, Planner
Erie County Department of Environment & Planning
95 Franklin Street, 10th Floor, Buffalo, NY 14202
OR
agriculture@erie.gov
Questions? Contact Planner Elias Reden at (716)858-1911 or elias.reden@erie.gov

3—Norbert & Rita Gabel

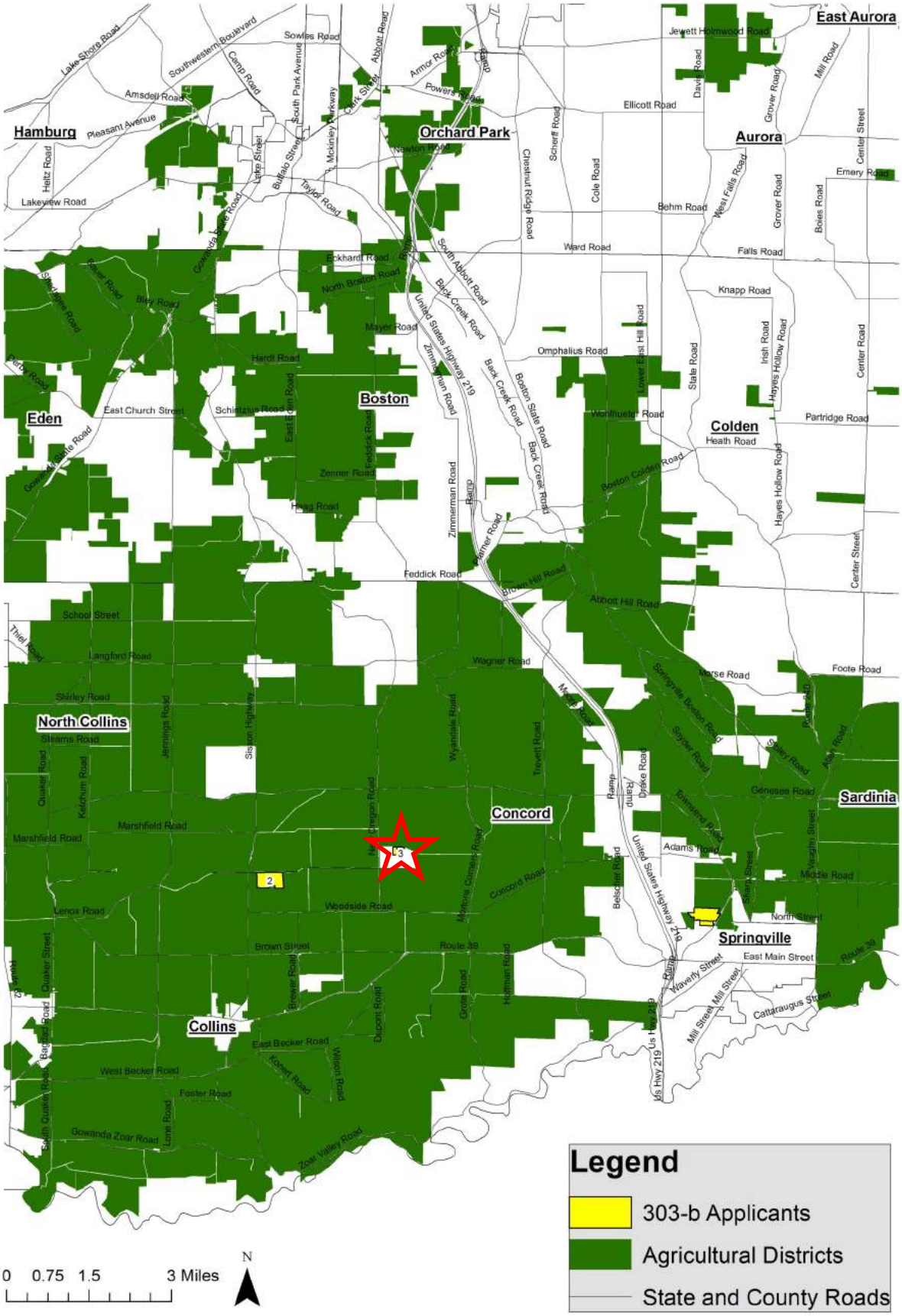

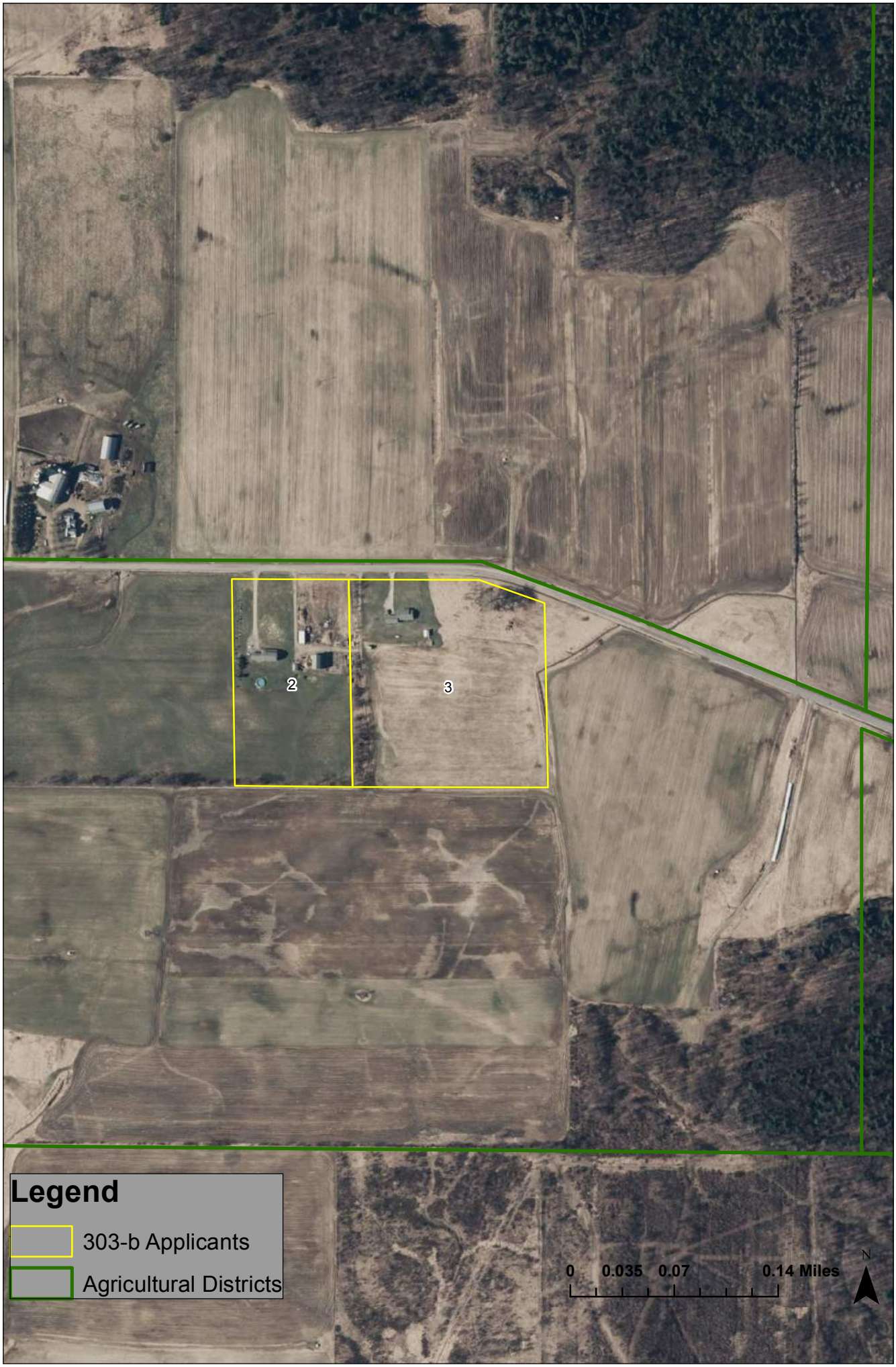
2
3
Legend
303-b Applicants
Agricultural Districts
0
0.035
0.07
0.14 Miles
N

AGRICULTURAL DISTRICT OPEN ENROLLMENT FORM

This form is to be completed by agricultural landowners who wish to request inclusion in an existing agricultural district. The information obtained from this form will be used by the County and State to determine the significance and viability of agriculture. (NYS Agriculture and Markets Law 25AA, §303-b)

REQUESTS WILL BE ACCEPTED FROM SEPTEMBER 1st, 2016 TO SEPTEMBER 30th, 2016.

APPLICANTS MUST FILL OUT ALL APPLICABLE SECTIONS.

PART I:	LANDOWNER INFORMATION		
OWNER NAME:	Fritz G Lotter	PHONE:	716-688-8637
ADDRESS:	PO Box 215	ALT. PHONE:	
CITY, ST, ZIP:	East Amherst, NY 14051	EMAIL:	lotf@ymail.com
RENTER CONTACT INFORMATION (IF APPLICABLE)			
RENTER NAME:		PHONE:	
MAILING ADDRESS:		ALT. PHONE:	
CITY, ST, ZIP:		EMAIL:	

PART II: PROPERTY DESCRIPTION

Please describe the property proposed to be added to the Agricultural District and list the SBL (tax identification) numbers and the Town in which they are located for all parcels that you wish to be included in the Agricultural District Program. If you are unsure of your SBL numbers or whether or not a parcel is currently receiving an Agricultural Assessment, please check with your local assessor.

FARM DESCRIPTION

Total number of acres owned	29.21
Total number of acres farmed/cropped	23
Total number of acres rented (from another landowner as part of the subject farm)	0
Approximate annual gross sales	none, just starting this year

SBL Number (Tax ID)	Street Address	Town	Size (acres)	Agricultural Assessment	
				Yes	No
29.01-2-5.2	10090 Transit Rd.	East Amherst	5		✓
29.01-2-5.1	10060 Transit Rd.	East Amherst	24.21		✓

PART III:	AGRICULTURAL BUSINESS DESCRIPTION

Describe the business that is operated or will be operated on the parcel(s) proposed to be added to the Agricultural District. Please note the principal enterprise as well.

Farming, grain crops and hay on aprox. 23 acres that is tillable.

PRINCIPAL FARM ENTERPRISE (CHECK ONE)

	Dairy		Poultry
✓	Cash Crop (Grain)		Horticultural Specialties
	Cash Crop (Vegetable)		Sugarbush
	Orchard		Christmas Tree
	Vineyard		Aquaculture
	Livestock (other than dairy)		Other (please specify):

PART IV:	SIGNATURE

I attest that I am the legal owner of the above properties and that the above information is correct to the best of my knowledge and hereby officially request that my property, which is **predominantly viable agricultural land**, be included in the Agricultural District Program. I recognize that such land, once officially included in the Agricultural District Program, may not be removed from this program until the eight-year review period for the Agricultural District in which my land is placed. I understand that this is not an application for an agricultural tax assessment. I also acknowledge that this request is subject to a public hearing; review by the Erie County Agriculture and Farmland Protection Board; action by the Erie County Legislature; and certification by the NYS Department of Agriculture and Markets.

Property Owner:	Date: 9/28/2016

UNSIGNED APPLICATIONS WILL NOT BE CONSIDERED.

PLEASE SEND COMPLETED REQUEST FORM TO:

Elias Reden, Planner
Erie County Department of Environment & Planning
95 Franklin Street, 10th Floor, Buffalo, NY 14202
OR
agriculture@erie.gov
Questions? Contact Planner Elias Reden at (716)858-1911 or elias.reden@erie.gov

4—Fritz G. Lotter

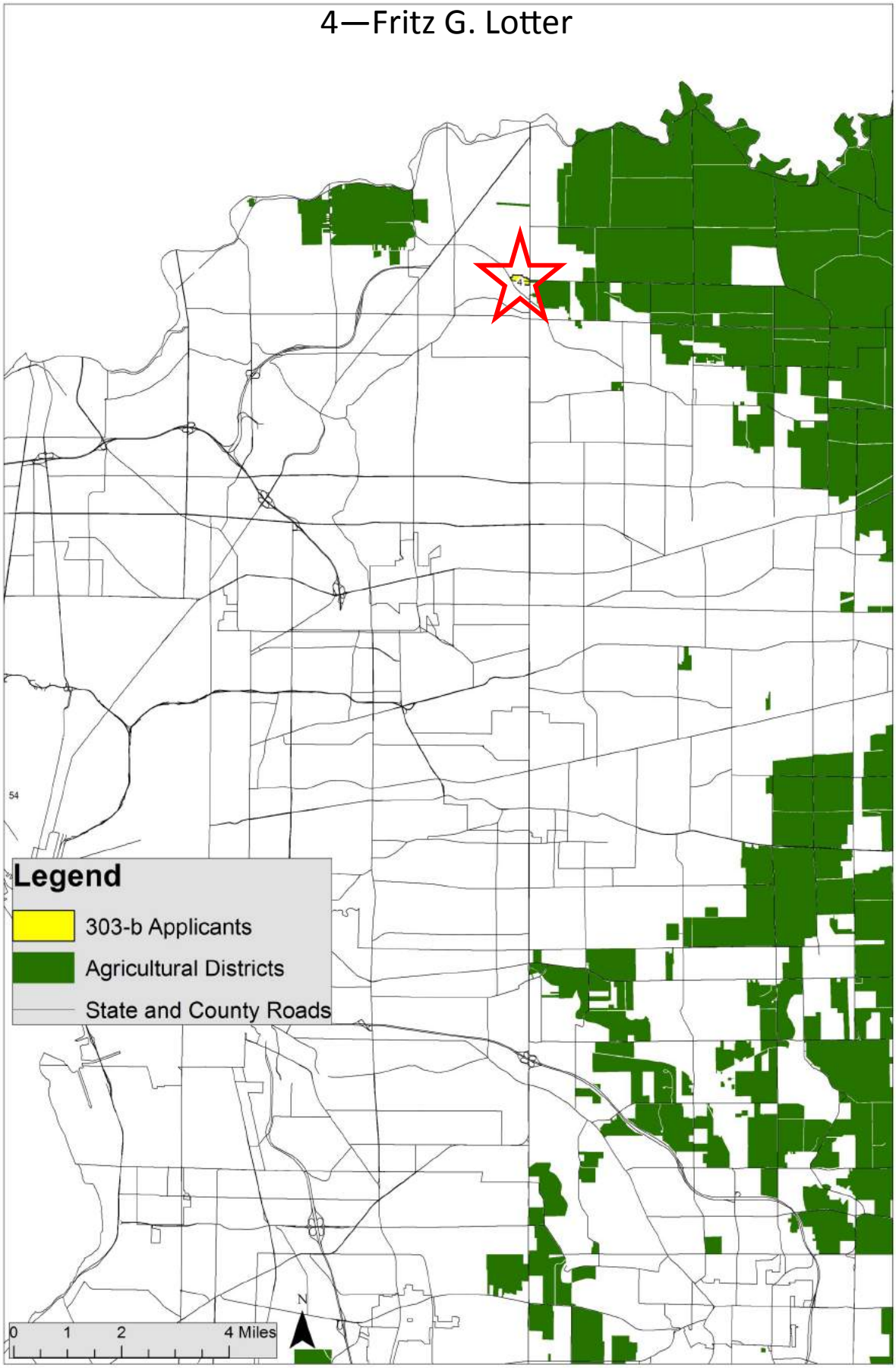

4
Legend
303-b Applicants
Agricultural Districts
0
0.035
0.07
0.14 Miles
N

AGRICULTURAL DISTRICT OPEN ENROLLMENT FORM

This form is to be completed by agricultural landowners who wish to request inclusion in an existing agricultural district. The information obtained from this form will be used by the County and State to determine the significance and viability of agriculture. (NYS Agriculture and Markets Law 25AA, §303-b)

REQUESTS WILL BE ACCEPTED FROM SEPTEMBER 1st, 2016 TO SEPTEMBER 30th, 2016.

APPLICANTS MUST FILL OUT ALL APPLICABLE SECTIONS.

PART I:	LANDOWNER INFORMATION		
OWNER NAME:	JAMES MARKS / SCOTT BERUBE	PHONE:	(716) 534-5513
ADDRESS:	183 PIN OAK CIR	ALT. PHONE:	(716) 773-4764
CITY, ST, ZIP:	GRAND ISLAND, NY 14072	EMAIL:	SCOTT PN 1 @ AOL.COM
RENTER CONTACT INFORMATION (IF APPLICABLE)			
RENTER NAME:		PHONE:	
MAILING ADDRESS:		ALT. PHONE:	
CITY, ST, ZIP:		EMAIL:	

PART II: PROPERTY DESCRIPTION

Please describe the property proposed to be added to the Agricultural District and list the SBL (tax identification) numbers and the Town in which they are located for all parcels that you wish to be included in the Agricultural District Program. If you are unsure of your SBL numbers or whether or not a parcel is currently receiving an Agricultural Assessment, please check with your local assessor.

FARM DESCRIPTION

Total number of acres owned	Ø.32
Total number of acres farmed/cropped	Ø.2
Total number of acres rented (from another landowner as part of the subject farm)	Ø
Approximate annual gross sales	Ø

SBL Number (Tax ID)	Street Address	Town	Size (acres)	Agricultural Assessment	
				Yes	No
11.20-1-79	183 PIN OAK CIRCLE	GRAND ISLAND	Ø.32		✓

PART III:	AGRICULTURAL BUSINESS DESCRIPTION
Describe the business that is operated or will be operated on the parcel(s) proposed to be added to the Agricultural District. Please note the principal enterprise as well.	
We would like to acquire four (4) chickens (hens only) for the production of eggs that we could sell.	

PRINCIPAL FARM ENTERPRISE (CHECK ONE)			
	Dairy	✓	Poultry
	Cash Crop (Grain)		Horticultural Specialties
	Cash Crop (Vegetable)		Sugarbush
	Orchard		Christmas Tree
	Vineyard		Aquaculture
	Livestock (other than dairy)		Other (please specify):

PART IV:	SIGNATURE
I attest that I am the legal owner of the above properties and that the above information is correct to the best of my knowledge and hereby officially request that my property, which is predominantly viable agricultural land, be included in the Agricultural District Program. I recognize that such land, once officially included in the Agricultural District Program, may not be removed from this program until the eight-year review period for the Agricultural District in which my land is placed. I understand that this is not an application for an agricultural tax assessment. I also acknowledge that this request is subject to a public hearing; review by the Erie County Agriculture and Farmland Protection Board; action by the Erie County Legislature; and certification by the NYS Department of Agriculture and Markets.	
Property Owner:	Date: 9/25/16

UNSIGNED APPLICATIONS WILL NOT BE CONSIDERED.

PLEASE SEND COMPLETED REQUEST FORM TO:

Elias Reden, Planner
Erie County Department of Environment & Planning
95 Franklin Street, 10th Floor, Buffalo, NY 14202
OR
agriculture@erie.gov
Questions? Contact Planner Elias Reden at (716)858-1911 or elias.reden@erie.gov

Real Property Parcel Search

Real Property Information

Parcel Status	ACTIVE	City\Town	Grand Island	Village	
S-B-L	11.20-1-79	Owner	MARKS JAMES A JT. TENANT	SWIS	144600
Property Location	183 PIN OAK CIR	Mailing Address	BERUBE SCOTT M JT. TENANT		
Property Class	210 1 FAMILY RES	Line 2			
Assessment	285000	Line 3			
Taxable	285000	Street	183 PIN OAK CIR		
Desc	MC 3228 SL 48	City/State	GRAND ISLAND NY		
Desc	MAP 112	Zip	14072		
Deed Book	11130	Deed Page	5437		
Frontage	82.21	Depth	158.06	Acres	0.30
Year Built	2005	Square Ft	2383		
Beds	4	Baths	2.5		
FirePlace	1	School	GRAND ISLAND CENTRAL		

Owner History | Tax Payment History

Google maps Click Here

5—James Marks & Scott Berube

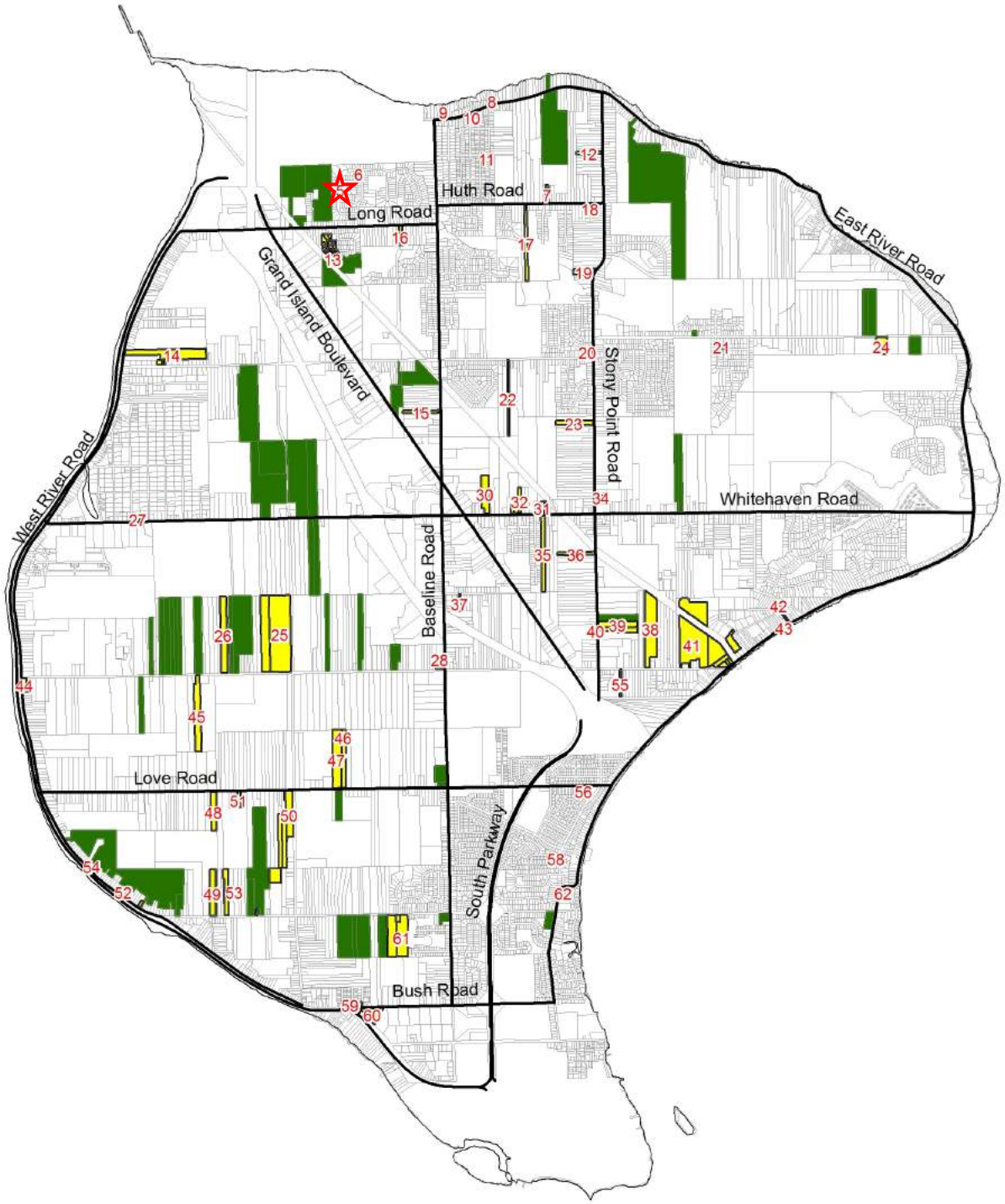

Legend

- 303-b Applicants
- Agricultural Districts
- State and County Roads

0 0.4 0.8 1.6 Miles

N

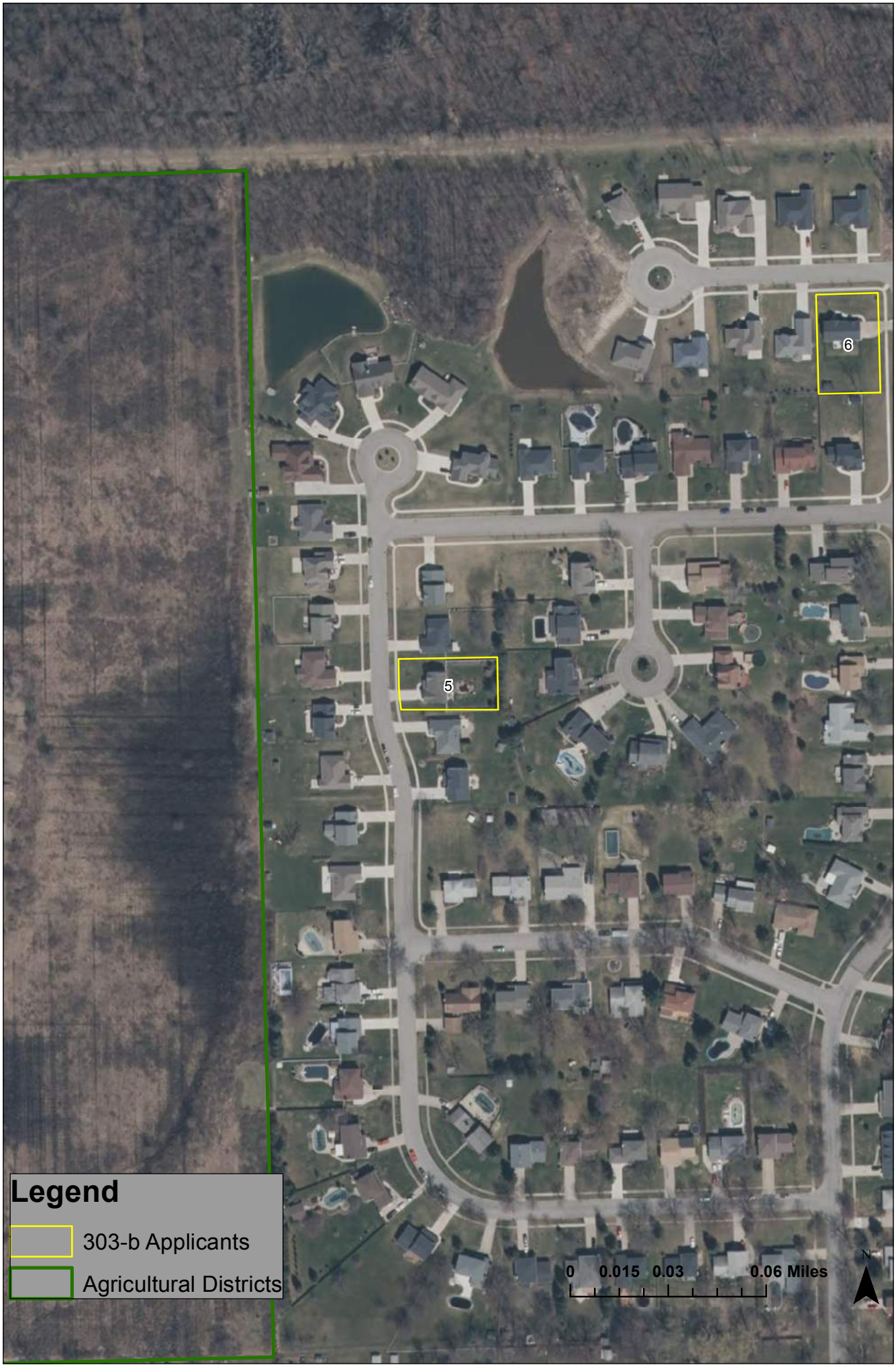
6
5
Legend
303-b Applicants
Agricultural Districts
0 0.015 0.03 0.06 Miles
N

AGRICULTURAL DISTRICT OPEN ENROLLMENT FORM

This form is to be completed by agricultural landowners who wish to request inclusion in an existing agricultural district. The information obtained from this form will be used by the County and State to determine the significance and viability of agriculture. (NYS Agriculture and Markets Law 25AA, §303-b)

REQUESTS WILL BE ACCEPTED FROM SEPTEMBER 1st, 2016 TO SEPTEMBER 30th, 2016.

APPLICANTS MUST FILL OUT ALL APPLICABLE SECTIONS.

PART I: LANDOWNER INFORMATION			
OWNER NAME:	Stephen L Trimper	PHONE:	716-773-0191
ADDRESS:	366 Havenwood Lane	ALT. PHONE:	
CITY, ST, ZIP:	Grand Island	EMAIL:	strimper@gmail.com
RENTER CONTACT INFORMATION (IF APPLICABLE)			
RENTER NAME:		PHONE:	
MAILING ADDRESS:		ALT. PHONE:	
CITY, ST, ZIP:		EMAIL:	

PART II: PROPERTY DESCRIPTION

Please describe the property proposed to be added to the Agricultural District and list the SBL (tax identification) numbers and the Town in which they are located for all parcels that you wish to be included in the Agricultural District Program. If you are unsure of your SBL numbers or whether or not a parcel is currently receiving an Agricultural Assessment, please check with your local assessor.

FARM DESCRIPTION

Total number of acres owned	0.37
Total number of acres farmed/cropped	0.25
Total number of acres rented (from another landowner as part of the subject farm)	
Approximate annual gross sales	$500

SBL Number (Tax ID)	Street Address	Town	Size (acres)	Agricultural Assessment	
				Yes	No
11.20-2-2	366 Havenwood Lane	Grand Island	.37		X

PART III:	AGRICULTURAL BUSINESS DESCRIPTION

Describe the business that is operated or will be operated on the parcel(s) proposed to be added to the Agricultural District. Please note the principal enterprise as well.

Vegetables & Flowers —

WE ACTIVELY SOLD PRODUCTS AT THE GRAND ISLAND FARM COOPERATIVE MARKET ON LONG ROAD THIS PAST GROWING SEASON.

PRINCIPAL FARM ENTERPRISE (CHECK ONE)

	Dairy		Poultry
	Cash Crop (Grain)	✔	Horticultural Specialties
	Cash Crop (Vegetable)		Sugarbush
	Orchard		Christmas Tree
	Vineyard		Aquaculture
	Livestock (other than dairy)		Other (please specify):

PART IV:	SIGNATURE

I attest that I am the legal owner of the above properties and that the above information is correct to the best of my knowledge and hereby officially request that my property, which is predominantly viable agricultural land, be included in the Agricultural District Program. I recognize that such land, once officially included in the Agricultural District Program, may not be removed from this program until the eight-year review period for the Agricultural District in which my land is placed. I understand that this is not an application for an agricultural tax assessment. I also acknowledge that this request is subject to a public hearing; review by the Erie County Agriculture and Farmland Protection Board; action by the Erie County Legislature; and certification by the NYS Department of Agriculture and Markets.

Property Owner: Stephen L Trumper	Date: 9/22/16

UNSIGNED APPLICATIONS WILL NOT BE CONSIDERED.

PLEASE SEND COMPLETED REQUEST FORM TO:

Elias Reden, Planner
Erie County Department of Environment & Planning
95 Franklin Street, 10th Floor, Buffalo, NY 14202
OR
agriculture@erie.gov
Questions? Contact Planner Elias Reden at (716)858-1911 or elias.reden@erie.gov

Real Property Information

Parcel Status	ACTIVE	**City\Town**	Grand Island	**Village**
S-B-L	11.20-2-2	**Owner**	TRIMPER STEPHEN L	**SWIS** 144600
Property Location	366 HAVENWOOD LN	**Mailing Address**	TRIMPER FRANCES M	
Property Class	210 1 FAMILY RES	**Line 2**		
Assessment	295000	**Line 3**		
Taxable	295000	**Street**	366 HAVENWOOD LN	
Desc	GRAND PARK VUE SECTION V	**City/State**	GRAND ISLAND NY	
Desc	MAP 112M MC 3403 SL 52	**Zip**	14072	
Deed Book	11239	**Deed Page**	2372	
Frontage	102	**Depth**	160	**Acres** 0.37
Year Built	2009	**Square Ft**	2169	
Beds	4	**Baths**	2.5	
FirePlace	1	**School**	GRAND ISLAND CENTRAL	

Owner History Tax Payment History

Google maps Click Here

Owner Name _____ {Last Name First} or

Property Address _____ No./ Street

S-B-L _____

Search All Submit Query Clear Form

6—Stephen L. Trimper

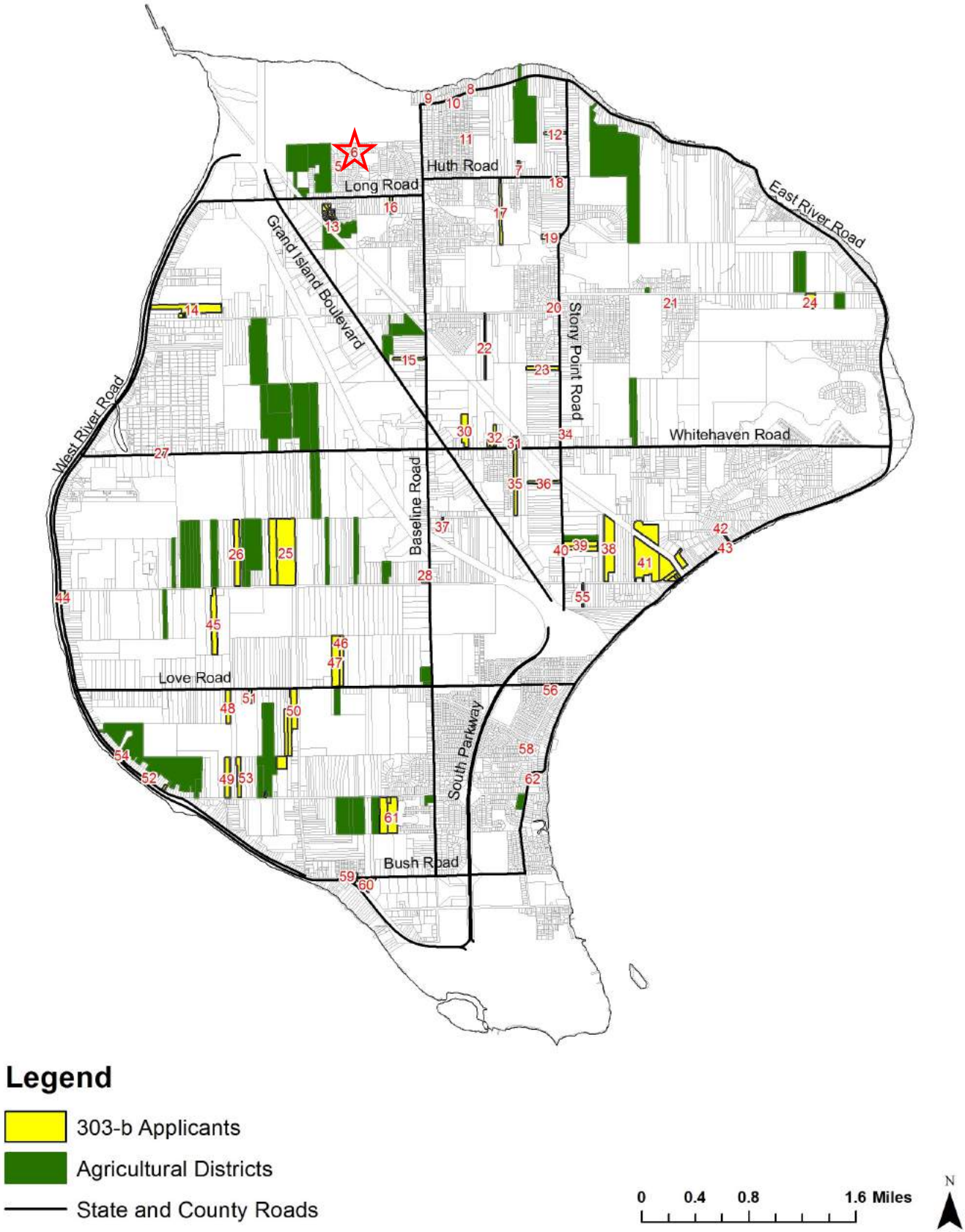

6
5
Legend
303-b Applicants
Agricultural Districts
0 0.015 0.03 0.06 Miles
N

AGRICULTURAL DISTRICT OPEN ENROLLMENT FORM

This form is to be completed by agricultural landowners who wish to request inclusion in an existing agricultural district. The information obtained from this form will be used by the County and State to determine the significance and viability of agriculture. (NYS Agriculture and Markets Law 25AA, §303-b)

REQUESTS WILL BE ACCEPTED FROM SEPTEMBER 1st, 2016 TO SEPTEMBER 30th, 2016.

APPLICANTS MUST FILL OUT ALL APPLICABLE SECTIONS.

PART I: LANDOWNER INFORMATION			
OWNER NAME:	Daniel Pedlow	PHONE:	716-773-7597
ADDRESS:	1621 Huth Road	ALT. PHONE:	
CITY, ST, ZIP:	Grand Island, NY 14072	EMAIL:	danpedlow59@gmail.com
RENTER CONTACT INFORMATION (IF APPLICABLE)			
RENTER NAME:		PHONE:	
MAILING ADDRESS:		ALT. PHONE:	
CITY, ST, ZIP:		EMAIL:	

PART II: PROPERTY DESCRIPTION

Please describe the property proposed to be added to the Agricultural District and list the SBL (tax identification) numbers and the Town in which they are located for all parcels that you wish to be included in the Agricultural District Program. If you are unsure of your SBL numbers or whether or not a parcel is currently receiving an Agricultural Assessment, please check with your local assessor.

FARM DESCRIPTION

Total number of acres owned	1.4
Total number of acres farmed/cropped	1
Total number of acres rented (from another landowner as part of the subject farm)	
Approximate annual gross sales	$150.00

SBL Number (Tax ID)	Street Address	Town	Size (acres)	Agricultural Assessment	
				Yes	No
12.00-1-8	1621 Huth Road	Grand Island	1.4		✔

PART III:	AGRICULTURAL BUSINESS DESCRIPTION

Describe the business that is operated or will be operated on the parcel(s) proposed to be added to the Agricultural District. Please note the principal enterprise as well.

I raise poultry and sell eggs through the Grand Island Farms Cooperative farm market. I intend to expand my poultry coops and egg production when my property is included in the agricultural district. I am also growing rhubarb to sell at the market.

PRINCIPAL FARM ENTERPRISE (CHECK ONE)

	Dairy	✔	Poultry
	Cash Crop (Grain)		Horticultural Specialties
	Cash Crop (Vegetable)		Sugarbush
	Orchard		Christmas Tree
	Vineyard		Aquaculture
	Livestock (other than dairy)		Other (please specify):

PART IV:	SIGNATURE

I attest that I am the legal owner of the above properties and that the above information is correct to the best of my knowledge and hereby officially request that my property, which is predominantly viable agricultural land, be included in the Agricultural District Program. I recognize that such land, once officially included in the Agricultural District Program, may not be removed from this program until the eight-year review period for the Agricultural District in which my land is placed. I understand that this is not an application for an agricultural tax assessment. I also acknowledge that this request is subject to a public hearing; review by the Erie County Agriculture and Farmland Protection Board; action by the Erie County Legislature; and certification by the NYS Department of Agriculture and Markets.

Property Owner: Daniel R Pedlow **Date:** 9/29/16

UNSIGNED APPLICATIONS WILL NOT BE CONSIDERED.

PLEASE SEND COMPLETED REQUEST FORM TO:

Elias Reden, Planner
Erie County Department of Environment & Planning
95 Franklin Street, 10th Floor, Buffalo, NY 14202
OR
agriculture@erie.gov
Questions? Contact Planner Elias Reden at (716)858-1911 or elias.reden@erie.gov

Real Property Information

Parcel Status	ACTIVE	**City\Town**	Grand Island	**Village**	
S-B-L	12.00-1-8	**Owner**	PEDLOW DANIEL G	**SWIS**	144600
Property Location	1621 HUTH RD	**Mailing Address**			
Property Class	210 1 FAMILY RES	**Line 2**			
Assessment	153000	**Line 3**			
Taxable	153000	**Street**	1621 HUTH RD		
Desc		**City/State**	GRAND ISLAND NY		
Desc		**Zip**	14072		
Deed Book	10903	**Deed Page**	8215		
Frontage	100	**Depth**	0	**Acres**	1.4
Year Built	1968	**Square Ft**	1680		
Beds	3	**Baths**	1.5		
FirePlace	1	**School**	GRAND ISLAND CENTRAL		

Owner History Tax Payment History

Google maps Click Here

Owner Name _____ (Last Name First) or

Property Address _____ No./ Street

S-B-L _____

Search All Submit Query Clear Form

7—Daniel Pedlow

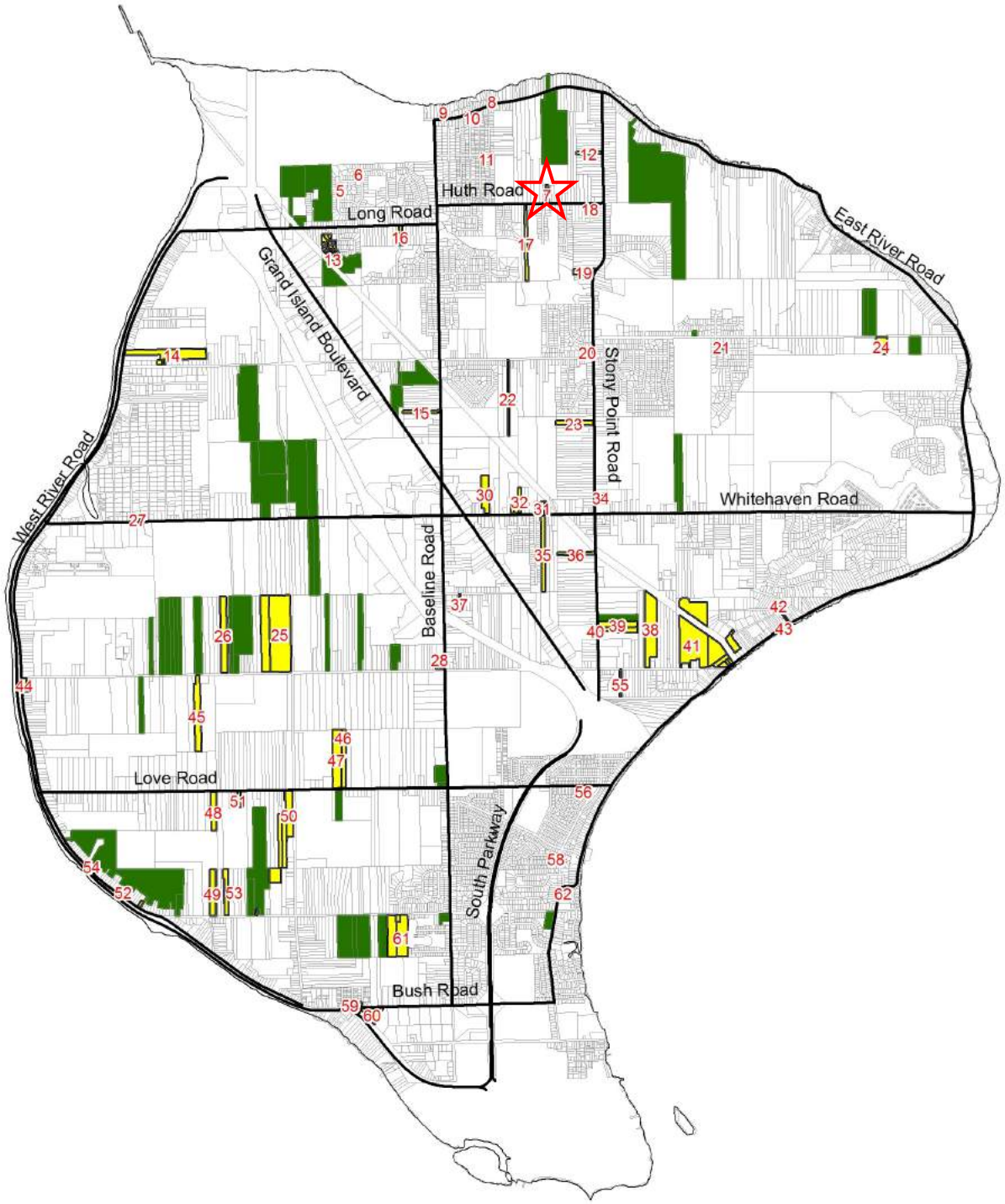

Legend

- 303-b Applicants
- Agricultural Districts
- State and County Roads

0 0.4 0.8 1.6 Miles

N

7
17
Legend
303-b Applicants
Agricultural Districts
0 0.015 0.03 0.06 Miles
N

AGRICULTURAL DISTRICT OPEN ENROLLMENT FORM

This form is to be completed by agricultural landowners who wish to request inclusion in an existing agricultural district. The information obtained from this form will be used by the County and State to determine the significance and viability of agriculture. (NYS Agriculture and Markets Law 25AA, §303-b)

REQUESTS WILL BE ACCEPTED FROM SEPTEMBER 1st, 2016 TO SEPTEMBER 30th, 2016.

APPLICANTS MUST FILL OUT ALL APPLICABLE SECTIONS.

PART I: LANDOWNER INFORMATION			
OWNER NAME:	Daniel Furmanek	PHONE:	716-435-9902
ADDRESS:	5541 East River Rd	ALT. PHONE:	716-435-7979
CITY, ST, ZIP:	Grand Island NY 14072	EMAIL:	grandpud@gmail.com
RENTER CONTACT INFORMATION (IF APPLICABLE)			
RENTER NAME:		PHONE:	
MAILING ADDRESS:		ALT. PHONE:	
CITY, ST, ZIP:		EMAIL:	

PART II: PROPERTY DESCRIPTION

Please describe the property proposed to be added to the Agricultural District and list the SBL (tax identification) numbers and the Town in which they are located for all parcels that you wish to be included in the Agricultural District Program. If you are unsure of your SBL numbers or whether or not a parcel is currently receiving an Agricultural Assessment, please check with your local assessor.

FARM DESCRIPTION

Total number of acres owned	0.30
Total number of acres farmed/cropped	0.30
Total number of acres rented (from another landowner as part of the subject farm)	
Approximate annual gross sales	$ 15,500.00

SBL Number (Tax ID)	Street Address	Town	Size (acres)	Agricultural Assessment	
				Yes	No
12.13-1-36	5541 East River Rd	Grand Island	0.30		

PART III:	AGRICULTURAL BUSINESS DESCRIPTION

Describe the business that is operated or will be operated on the parcel(s) proposed to be added to the Agricultural District. Please note the principal enterprise as well.

Breed and train Portuguese Water Dogs for farming, water rescue, therapy

We also plan to raise poultry after getting into the Agricultural district.

PRINCIPAL FARM ENTERPRISE (CHECK ONE)

	Dairy		Poultry
	Cash Crop (Grain)		Horticultural Specialties
	Cash Crop (Vegetable)		Sugarbush
	Orchard		Christmas Tree
	Vineyard		Aquaculture
✓	Livestock (other than dairy)		Other (please specify):

PART IV:	SIGNATURE

I attest that I am the legal owner of the above properties and that the above information is correct to the best of my knowledge and hereby officially request that my property, which is predominantly viable agricultural land, be included in the Agricultural District Program. I recognize that such land, once officially included in the Agricultural District Program, may not be removed from this program until the eight-year review period for the Agricultural District in which my land is placed. I understand that this is not an application for an agricultural tax assessment. I also acknowledge that this request is subject to a public hearing; review by the Erie County Agriculture and Farmland Protection Board; action by the Erie County Legislature; and certification by the NYS Department of Agriculture and Markets.

Property Owner:	Date: 9-26-2016

UNSIGNED APPLICATIONS WILL NOT BE CONSIDERED.

PLEASE SEND COMPLETED REQUEST FORM TO:

Elias Reden, Planner
Erie County Department of Environment & Planning
95 Franklin Street, 10th Floor, Buffalo, NY 14202
OR
agriculture@erie.gov
Questions? Contact Planner Elias Reden at (716)858-1911 or elias.reden@erie.gov

Real Property Parcel Search

Real Property Information

Parcel Status	ACTIVE	**City\Town**	Grand Island	**Village**
S-B-L	12.13-1-36	**Owner**	FURMANEK DANIEL	**SWIS** 144600
Property Location	5541 EAST RIVER RD	**Mailing Address**	FURMANEK MELISSA	
Property Class	210 1 FAMILY RES	**Line 2**		
Assessment	185000	**Line 3**		
Taxable	185000	**Street**	5541 EAST RIVER RD	
Desc	MC 1572	**City/State**	GRAND ISLAND NY	
Desc	SL 9	**Zip**	14072	
Deed Book	11184	**Deed Page**	1539	
Frontage	73.72	**Depth**	180	**Acres** 0.30
Year Built	1972	**Square Ft**	1996	
Beds	4	**Baths**	2.5	
FirePlace	1	**School**	GRAND ISLAND CENTRAL	

Owner History | Tax Payment History

Google maps Click Here

Search

Select Language ▼

Username: * Password: *

Log In

8—Daniel Furmanek

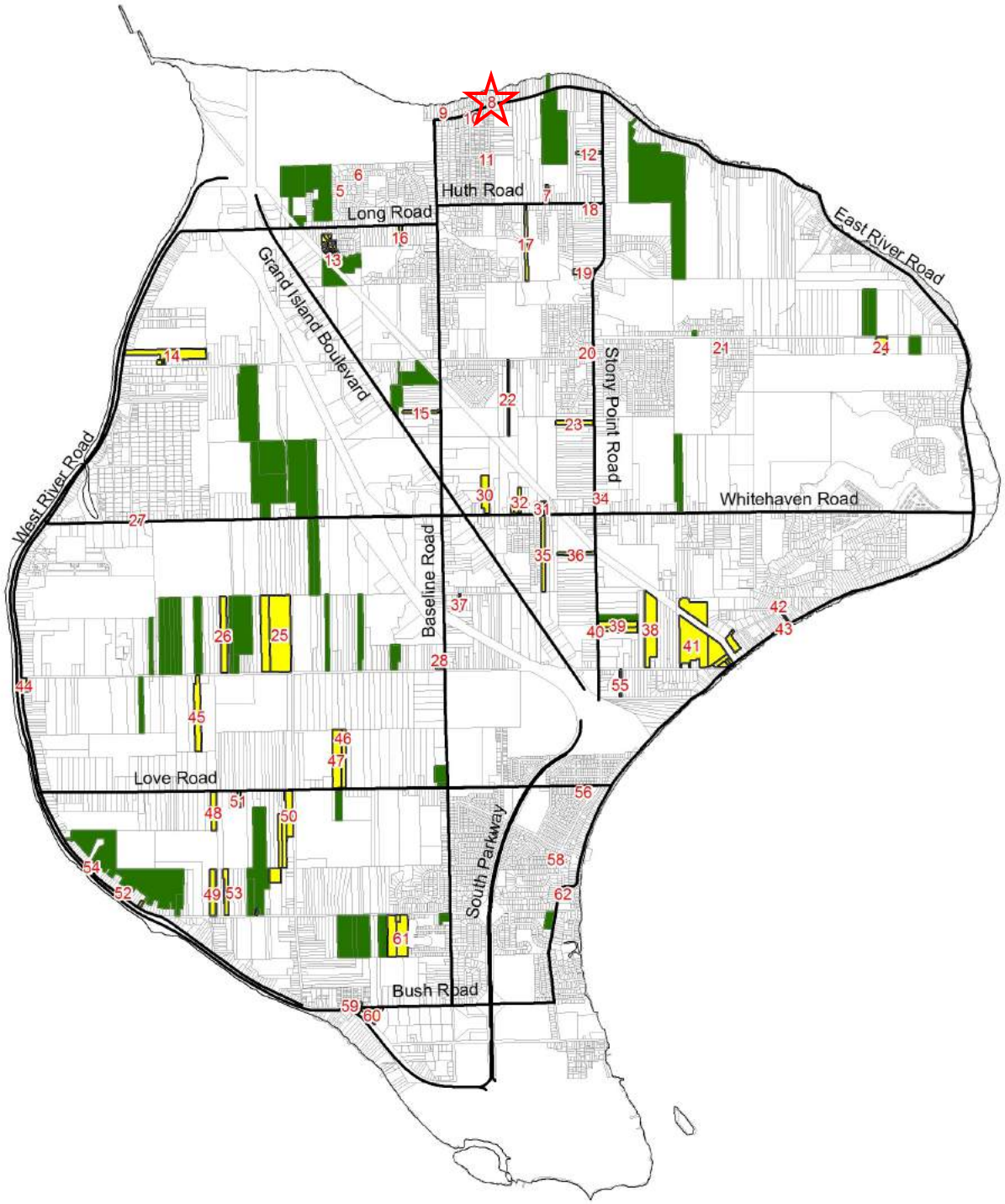

Legend

- 303-b Applicants
- Agricultural Districts
- State and County Roads

0 0.4 0.8 1.6 Miles

N

8
10
Legend
303-b Applicants
Agricultural Districts
0 0.015 0.03 0.06 Miles
N

AGRICULTURAL DISTRICT OPEN ENROLLMENT FORM

This form is to be completed by agricultural landowners who wish to request inclusion in an existing agricultural district. The information obtained from this form will be used by the County and State to determine the significance and viability of agriculture. (NYS Agriculture and Markets Law 25AA, §303-b)

REQUESTS WILL BE ACCEPTED FROM SEPTEMBER 1st, 2016 TO SEPTEMBER 30th, 2016.

APPLICANTS MUST FILL OUT ALL APPLICABLE SECTIONS.

PART I: LANDOWNER INFORMATION			
OWNER NAME:	Celeste Angelo	PHONE:	716-773-9162
ADDRESS:	5721 East River Road	ALT. PHONE:	
CITY, ST, ZIP:	Grand Island, NY 14072	EMAIL:	ctangelo2000@yahoo.com
RENTER CONTACT INFORMATION (IF APPLICABLE)			
RENTER NAME:		PHONE:	
MAILING ADDRESS:		ALT. PHONE:	
CITY, ST, ZIP:		EMAIL:	

PART II: PROPERTY DESCRIPTION

Please describe the property proposed to be added to the Agricultural District and list the SBL (tax identification) numbers and the Town in which they are located for all parcels that you wish to be included in the Agricultural District Program. If you are unsure of your SBL numbers or whether or not a parcel is currently receiving an Agricultural Assessment, please check with your local assessor.

FARM DESCRIPTION

Total number of acres owned	0.96
Total number of acres farmed/cropped	0.25
Total number of acres rented (from another landowner as part of the subject farm)	
Approximate annual gross sales	< $1000

SBL Number (Tax ID)	Street Address	Town	Size (acres)	Agricultural Assessment	
				Yes	No
12.13-1-8	5721 East River Road	Grand Island	0.96		✓

PART III:	AGRICULTURAL BUSINESS DESCRIPTION

Describe the business that is operated or will be operated on the parcel(s) proposed to be added to the Agricultural District. Please note the principal enterprise as well.

We are a start-up farm operation that began selling through the Grand Island Farms Cooperative market this growing season. We produce tomatoes, peppers, beans, lettuce, zucchini, basil, rosemary and thyme. We intend to expand the production of our vegetables and herbs and add berry bushes when our property is included in the agricultural district.

PRINCIPAL FARM ENTERPRISE (CHECK ONE)

	Dairy		Poultry
	Cash Crop (Grain)		Horticultural Specialties
✓	Cash Crop (Vegetable)		Sugarbush
	Orchard		Christmas Tree
	Vineyard		Aquaculture
	Livestock (other than dairy)		Other (please specify):

PART IV:	SIGNATURE

I attest that I am the legal owner of the above properties and that the above information is correct to the best of my knowledge and hereby officially request that my property, which is predominantly viable agricultural land, be included in the Agricultural District Program. I recognize that such land, once officially included in the Agricultural District Program, may not be removed from this program until the eight-year review period for the Agricultural District in which my land is placed. I understand that this is not an application for an agricultural tax assessment. I also acknowledge that this request is subject to a public hearing; review by the Erie County Agriculture and Farmland Protection Board; action by the Erie County Legislature; and certification by the NYS Department of Agriculture and Markets.

Property Owner: Celeste Angelo	Date: 9/29/16

UNSIGNED APPLICATIONS WILL NOT BE CONSIDERED.

PLEASE SEND COMPLETED REQUEST FORM TO:

Elias Reden, Planner
Erie County Department of Environment & Planning
95 Franklin Street, 10th Floor, Buffalo, NY 14202
OR
agriculture@erie.gov
Questions? Contact Planner Elias Reden at (716)858-1911 or elias.reden@erie.gov

Real Property Parcel Search

Real Property Information

Parcel Status	ACTIVE	City\Town	Grand Island	Village
S-B-L	12.13-1-8	Owner	ANGELO CELESTE T	SWIS 144600
Property Location	5721 EAST RIVER RD	Mailing Address	ANGELO MARK D	
Property Class	210 1 FAMILY RES	Line 2		
Assessment	390000	Line 3		
Taxable	390000	Street	5721 EAST RIVER RD	
Desc		City/State	GRAND ISLAND NY	
Desc		Zip	14072	
Deed Book	11194	Deed Page	4349	
Frontage	90	Depth	465	Acres 0.96
Year Built	1956	Square Ft	2456	
Beds	4	Baths	2.5	
FirePlace	1	School	GRAND ISLAND CENTRAL	

Owner History Tax Payment History

Google maps Click Here

Owner Name {Last Name First} or

ERIE.GOV | Site Map | Contact Us | Accessibility Options

Search

Select Language

Username * Password * Login

9—Celeste Angelo

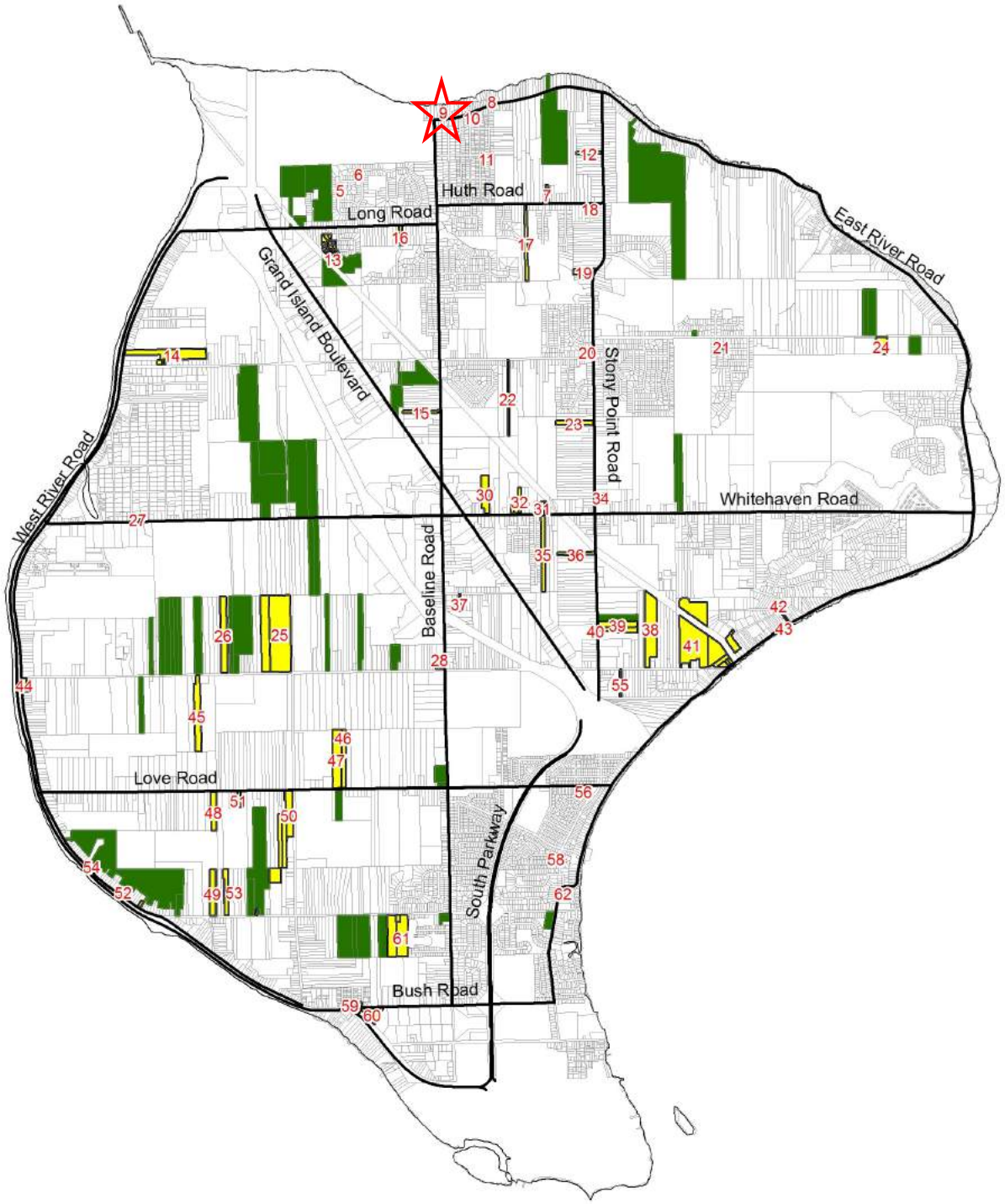

Legend

- 303-b Applicants
- Agricultural Districts
- State and County Roads

0 0.4 0.8 1.6 Miles

N

9
Legend
303-b Applicants
Agricultural Districts
0 0.015 0.03 0.06 Miles
N

AGRICULTURAL DISTRICT OPEN ENROLLMENT FORM

This form is to be completed by agricultural landowners who wish to request inclusion in an existing agricultural district. The information obtained from this form will be used by the County and State to determine the significance and viability of agriculture. (NYS Agriculture and Markets Law 25AA, §303-b)

REQUESTS WILL BE ACCEPTED FROM SEPTEMBER 1st, 2016 TO SEPTEMBER 30th, 2016.

APPLICANTS MUST FILL OUT ALL APPLICABLE SECTIONS.

PART I: LANDOWNER INFORMATION			
OWNER NAME:	Robert Wynne & Kathy Bernard	PHONE:	(716) 299-8470
ADDRESS:	5618 East River Road	ALT. PHONE:	(716) 998-8470
CITY, ST, ZIP:	Grand Island, NY 14072	EMAIL:	rcwynne@gmail.com
RENTER CONTACT INFORMATION (IF APPLICABLE)			
RENTER NAME:		PHONE:	
MAILING ADDRESS:		ALT. PHONE:	
CITY, ST, ZIP:		EMAIL:	

PART II: PROPERTY DESCRIPTION

Please describe the property proposed to be added to the Agricultural District and list the SBL (tax identification) numbers and the Town in which they are located for all parcels that you wish to be included in the Agricultural District Program. If you are unsure of your SBL numbers or whether or not a parcel is currently receiving an Agricultural Assessment, please check with your local assessor.

FARM DESCRIPTION

Total number of acres owned	0.80
Total number of acres farmed/cropped	0.40
Total number of acres rented (from another landowner as part of the subject farm)	
Approximate annual gross sales	$2000.

SBL Number (Tax ID)	Street Address	Town	Size (acres)	Agricultural Assessment	
				Yes	No
12.13-5-1.1	5618 East River Road	Grand Island	0.80		✓

PART III:	AGRICULTURAL BUSINESS DESCRIPTION

Describe the business that is operated or will be operated on the parcel(s) proposed to be added to the Agricultural District. Please note the principal enterprise as well.

Apiary: Currently we have three active hives; intend to try to expand to 6 hives to be able to sell more honey.

Fruit, Nuts, and Berries: Several varieties including grapes, blackberries, raspberries, and Gobi, walnut trees.

Vegetables, Flowers, & Herbs: Numerous varieties such as heirloom tomatoes, garlic, beans, peas, carrots,squash, cabbage, cauliflower, brussels sprouts, lettuce, nasturtiums, lavender, basil, thyme, kale, etc.

Maple Syrup: Currently tap only two maple trees; intend to increase production of maple syrup by tapping additional maple trees on our property.

PRINCIPAL FARM ENTERPRISE (CHECK ONE)

	Dairy		Poultry
	Cash Crop (Grain)		Horticultural Specialties
	Cash Crop (Vegetable)		Sugarbush
	Orchard		Christmas Tree
	Vineyard		Aquaculture
	Livestock (other than dairy)	✓	Other (please specify): Apiary

PART IV:	SIGNATURE

I attest that I am the legal owner of the above properties and that the above information is correct to the best of my knowledge and hereby officially request that my property, which is predominantly viable agricultural land, be included in the Agricultural District Program. I recognize that such land, once officially included in the Agricultural District Program, may not be removed from this program until the eight-year review period for the Agricultural District in which my land is placed. I understand that this is not an application for an agricultural tax assessment. I also acknowledge that this request is subject to a public hearing; review by the Erie County Agriculture and Farmland Protection Board; action by the Erie County Legislature; and certification by the NYS Department of Agriculture and Markets.

Property Owner: [signature] Date: 9/4/2016

UNSIGNED APPLICATIONS WILL NOT BE CONSIDERED.

PLEASE SEND COMPLETED REQUEST FORM TO:

Elias Reden, Planner
Erie County Department of Environment & Planning
95 Franklin Street, 10th Floor, Buffalo, NY 14202
OR
agriculture@erie.gov
Questions? Contact Planner Elias Reden at (716)858-1911 or elias.reden@erie.gov

Real Property Parcel Search

Real Property Information

Parcel Status	ACTIVE	City\Town	Grand Island	Village
S-B-L	12.13-5-1.1	Owner	WYNNE ROBERT C	SWIS 144600
Property Location	5618 EAST RIVER RD	Mailing Address	BERNARD KATHY LYNN	
Property Class	210 1 FAMILY RES	Line 2		
Assessment	225000	Line 3		
Taxable	225000	Street	5618 EAST RIVER RD	
Desc	MC 1561, NORTH PART OF	City/State	GRAND ISLAND NY	
Desc	SLS 20 & 21 MAP 114	Zip	14072	
Deed Book	11144	Deed Page	5659	
Frontage	143.34	Depth	243.94	Acres 0.80
Year Built	1964	Square Ft	2522	
Beds	4	Baths	2.5	
FirePlace	1	School	GRAND ISLAND CENTRAL	

Owner History Tax Payment History

Google maps Click Here

Owner Name _____ (Last Name First) or

NYS.GOV | Site Map | Contact Us | Accessibility Options

Search

Select Language ▼

Username* _____ Password* _____ Log in

10—Robert Wynne & Kathy Bernard

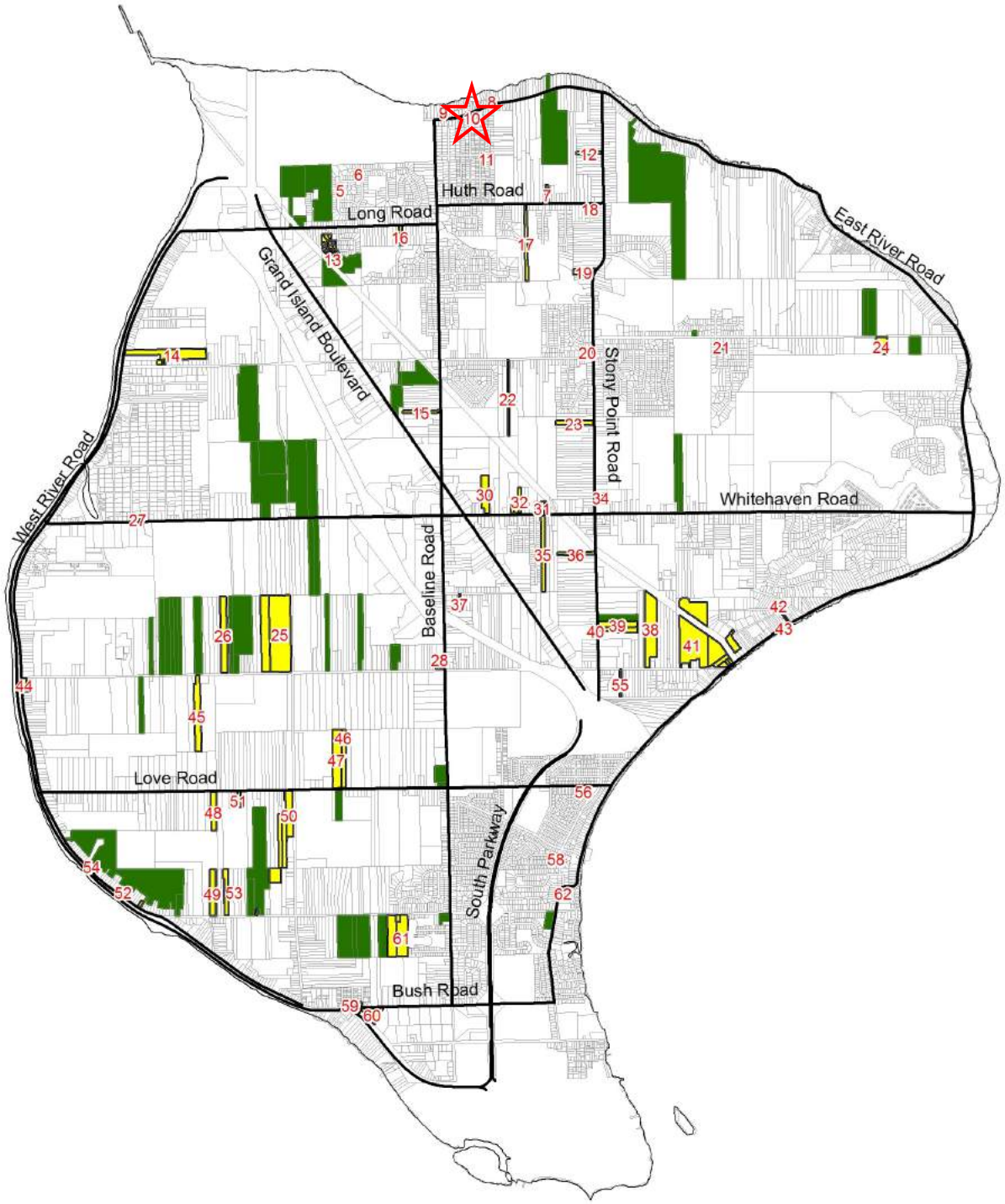

Legend

- 303-b Applicants
- Agricultural Districts
- State and County Roads

0 0.4 0.8 1.6 Miles

N

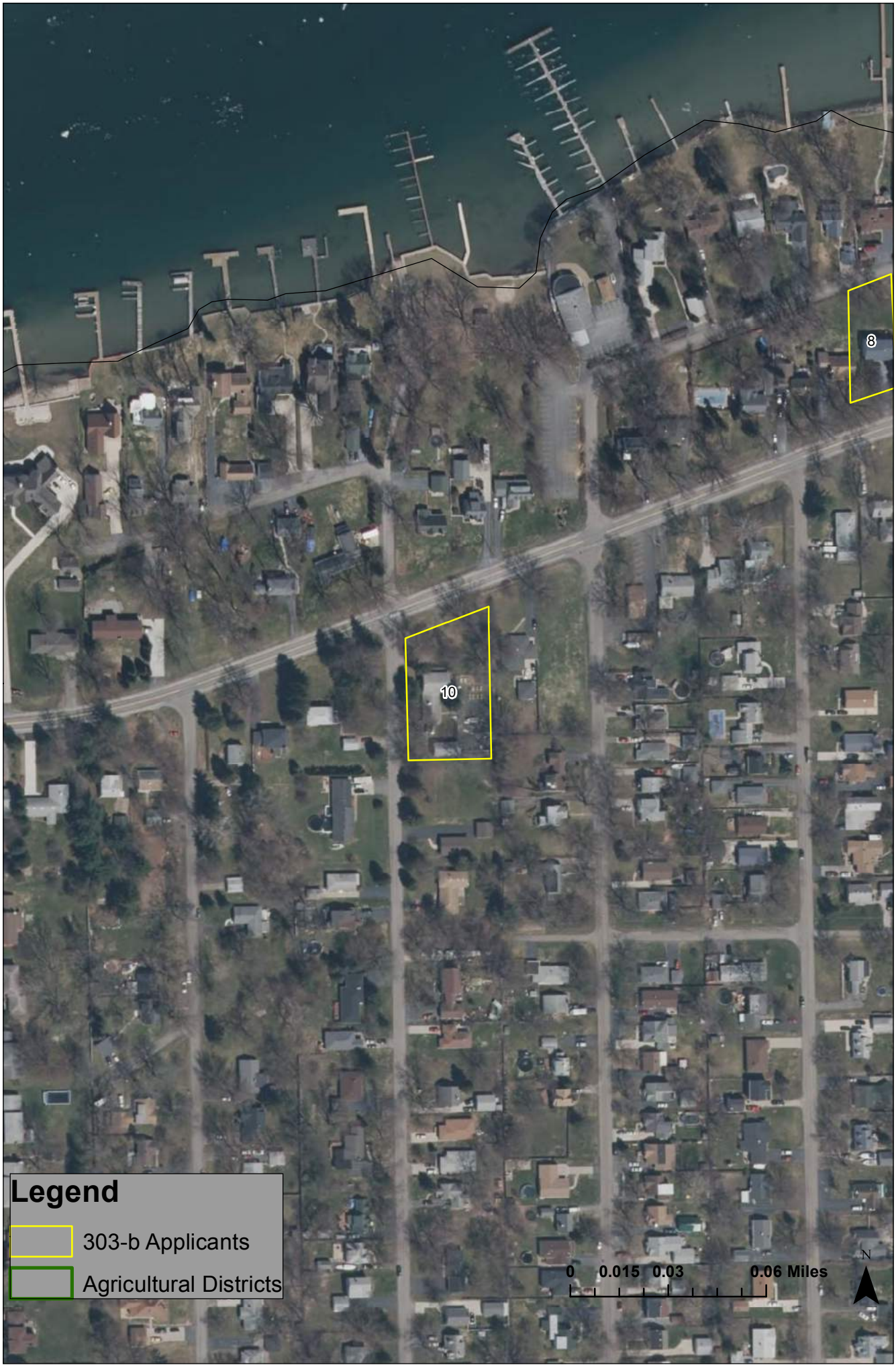
8
10
Legend
303-b Applicants
Agricultural Districts
0 0.015 0.03 0.06 Miles
N

AGRICULTURAL DISTRICT OPEN ENROLLMENT FORM

This form is to be completed by agricultural landowners who wish to request inclusion in an existing agricultural district. The information obtained from this form will be used by the County and State to determine the significance and viability of agriculture. (NYS Agriculture and Markets Law 25AA, §303-b)

REQUESTS WILL BE ACCEPTED FROM SEPTEMBER 1st, 2016 TO SEPTEMBER 30th, 2016.

APPLICANTS MUST FILL OUT ALL APPLICABLE SECTIONS.

PART I:	LANDOWNER INFORMATION		
OWNER NAME:	John & Mara Dojka	PHONE:	(716) 773-3325
ADDRESS:	3426 Warner Dr.	ALT. PHONE:	(716) 412-9193
CITY, ST, ZIP:	Grand Island NY, 1402	EMAIL:	MDojka@Hotmail.com
RENTER CONTACT INFORMATION (IF APPLICABLE)			
RENTER NAME:		PHONE:	
MAILING ADDRESS:		ALT. PHONE:	
CITY, ST, ZIP:		EMAIL:	

PART II:	PROPERTY DESCRIPTION
Please describe the property proposed to be added to the Agricultural District and list the SBL (tax identification) numbers and the Town in which they are located for all parcels that you wish to be included in the Agricultural District Program. If you are unsure of your SBL numbers or whether or not a parcel is currently receiving an Agricultural Assessment, please check with your local assessor.	
FARM DESCRIPTION	
Total number of acres owned	0.15
Total number of acres farmed/cropped	0.15
Total number of acres rented (from another landowner as part of the subject farm)	
Approximate annual gross sales	200.

SBL Number (Tax ID)	Street Address	Town	Size (acres)	Agricultural Assessment	
				Yes	No
12.18-1-25	3426 WARNER	Grand Island	0.15		X

PART III:	AGRICULTURAL BUSINESS DESCRIPTION

Describe the business that is operated or will be operated on the parcel(s) proposed to be added to the Agricultural District. Please note the principal enterprise as well.

Poultry, eggs & chicken meat
Planned for future.
Currently sell HERBS @ GI Farms Co-op
Market on Long Road

PRINCIPAL FARM ENTERPRISE (CHECK ONE)

	Dairy	✓	Poultry
	Cash Crop (Grain)		Horticultural Specialties
	Cash Crop (Vegetable)		Sugarbush
	Orchard		Christmas Tree
	Vineyard		Aquaculture
	Livestock (other than dairy)		Other (please specify):

PART IV:	SIGNATURE

I attest that I are the legal owner of the above properties and that the above information is correct to the best of my knowledge and hereby officially request that my property, which is predominantly viable agricultural land, be included in the Agricultural District Program. I recognize that such land, once officially included in the Agricultural District Program, may not be removed from this program until the eight-year review period for the Agricultural District in which my land is placed. I understand that this is not an application for an agricultural tax assessment. I also acknowledge that this request is subject to a public hearing, review by the Erie County Agriculture and Farmland Protection Board, action by the Erie County Legislature, and certification by the NYS Department of Agriculture and Markets.

Property Owner: [signature] Date: 9/22/16

UNSIGNED APPLICATIONS WILL NOT BE CONSIDERED.

PLEASE SEND COMPLETED REQUEST FORM TO:

Elias Reden, Planner
Erie County Department of Environment & Planning
95 Franklin Street, 10th Floor, Buffalo, NY 14202
OR
agriculture@erie.gov
Questions? Contact Planner Elias Reden at (716)858-1911 or elias.reden@erie.gov

Real Property Parcel Search

Real Property Information

Parcel Status	ACTIVE	City\Town	Grand Island	Village
S-B-L	12.18-1-25	Owner	DOJKA JOHN S	SWIS 144600
Property Location	3426 WARNER DR	Mailing Address	DOJKA MARIA A	
Property Class	210 1 FAMILY RES	Line 2		
Assessment	105000	Line 3		
Taxable	105000	Street	3426 WARNER DR	
Desc	MC 1572 SL 113	City/State	GRAND ISLAND NY	
Desc		Zip	14072	
Deed Book	11014	Deed Page	5525	
Frontage	50	Depth	135	Acres 0.15
Year Built	1956	Square Ft	1282	
Beds	3	Baths	1	
FirePlace	0	School	GRAND ISLAND CENTRAL	

Owner History | Tax Payment History

Google maps Click Here

Owner Name _____ (Last Name First) or

ERIE.GOV | Site Map | Contact Us | Accessibility Options

Search

Select Language ▼

Username* Password*

Login

11—John & Maria Dojka

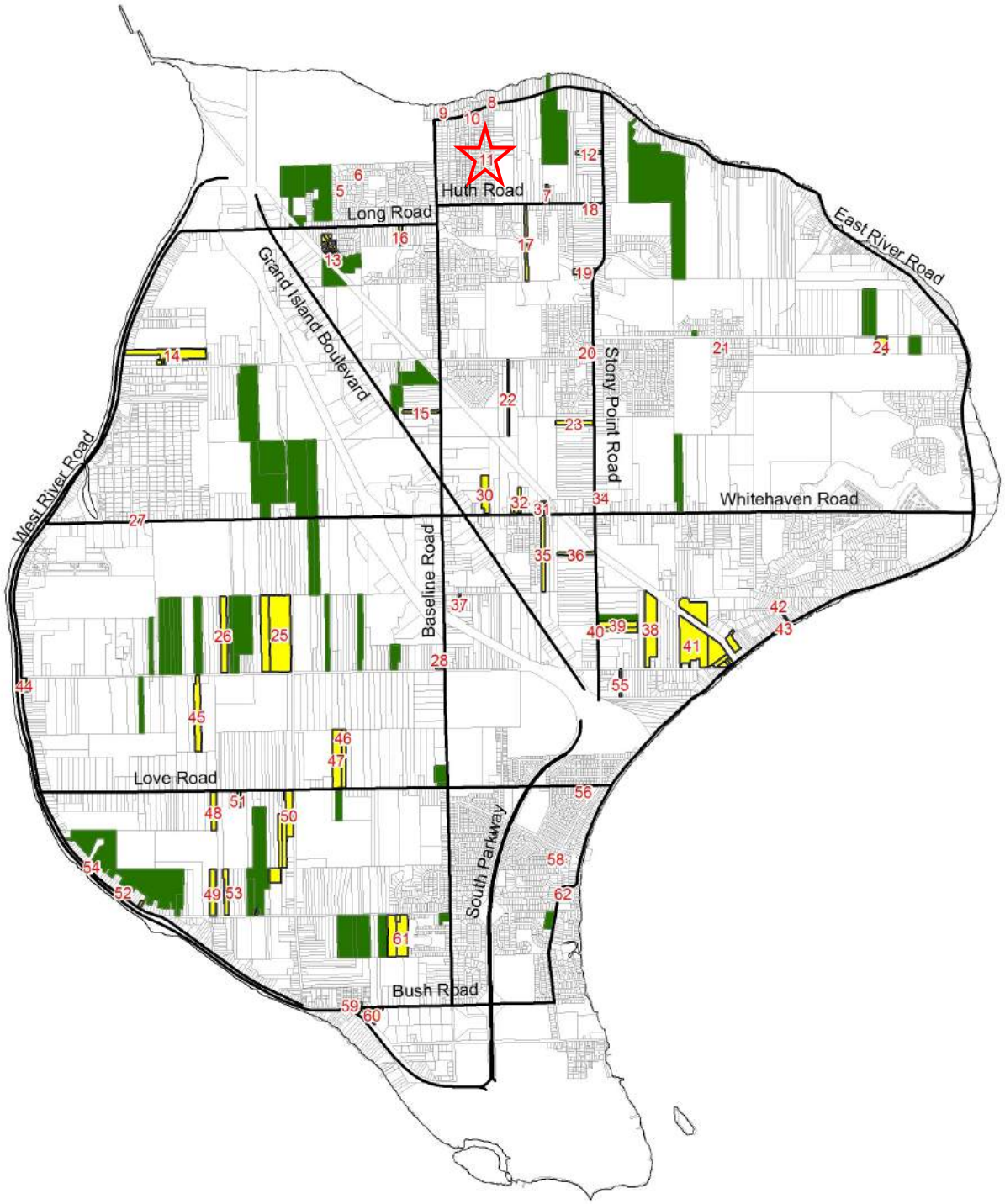

Legend

- 303-b Applicants
- Agricultural Districts
- State and County Roads

0 0.4 0.8 1.6 Miles

N

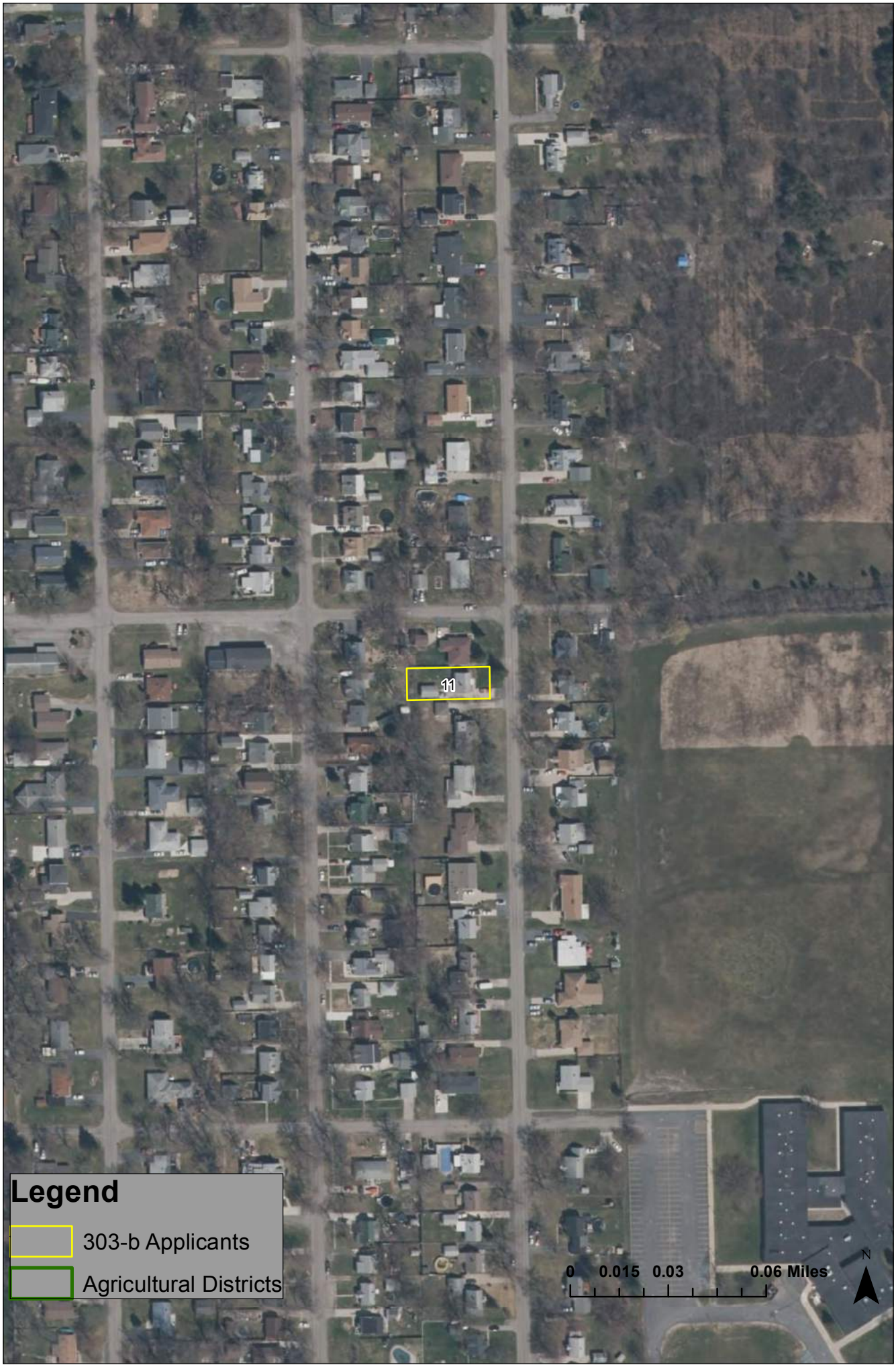
11
Legend
303-b Applicants
Agricultural Districts
0 0.015 0.03 0.06 Miles
N

AGRICULTURAL DISTRICT OPEN ENROLLMENT FORM

This form is to be completed by agricultural landowners who wish to request inclusion in an existing agricultural district. The information obtained from this form will be used by the County and State to determine the significance and viability of agriculture. (NYS Agriculture and Markets Law 25AA, §303-b)

REQUESTS WILL BE ACCEPTED FROM SEPTEMBER 1st, 2016 TO SEPTEMBER 30th, 2016.

APPLICANTS MUST FILL OUT ALL APPLICABLE SECTIONS.

PART I: LANDOWNER INFORMATION			
OWNER NAME:	Ventry, John	PHONE:	(716) 465-2001
ADDRESS:	3440 Stony Point Road	ALT. PHONE:	
CITY, ST, ZIP:	Grand Island, NY 14072	EMAIL:	sueventry@msn.com
RENTER CONTACT INFORMATION (IF APPLICABLE)			
RENTER NAME:		PHONE:	
MAILING ADDRESS:		ALT. PHONE:	
CITY, ST, ZIP:		EMAIL:	

PART II: PROPERTY DESCRIPTION

Please describe the property proposed to be added to the Agricultural District and list the SBL (tax identification) numbers and the Town in which they are located for all parcels that you wish to be included in the Agricultural District Program. If you are unsure of your SBL numbers or whether or not a parcel is currently receiving an Agricultural Assessment, please check with your local assessor.

FARM DESCRIPTION

Total number of acres owned	2
Total number of acres farmed/cropped	2
Total number of acres rented (from another landowner as part of the subject farm)	
Approximate annual gross sales	$500.

SBL Number (Tax ID)	Street Address	Town	Size (acres)	Agricultural Assessment	
				Yes	No
12.19-1-24	3440 Stony Point Road	Grand Island	2		✓

PART III:	AGRICULTURAL BUSINESS DESCRIPTION

Describe the business that is operated or will be operated on the parcel(s) proposed to be added to the Agricultural District. Please note the principal enterprise as well.

We have a Town of Grand Island agricultural animal permit, and board horses.

PRINCIPAL FARM ENTERPRISE (CHECK ONE)			
	Dairy		Poultry
	Cash Crop (Grain)		Horticultural Specialties
	Cash Crop (Vegetable)		Sugarbush
	Orchard		Christmas Tree
	Vineyard		Aquaculture
✓	Livestock (other than dairy)		Other (please specify):

PART IV:	SIGNATURE

I attest that I am the legal owner of the above properties and that the above information is correct to the best of my knowledge and hereby officially request that my property, which is predominantly viable agricultural land, be included in the Agricultural District Program. I recognize that such land, once officially included in the Agricultural District Program, may not be removed from this program until the eight-year review period for the Agricultural District in which my land is placed. I understand that this is not an application for an agricultural tax assessment. I also acknowledge that this request is subject to a public hearing; review by the Erie County Agriculture and Farmland Protection Board; action by the Erie County Legislature; and certification by the NYS Department of Agriculture and Markets.

Property Owner: John R Venty Jr	Date: 9/29/16

UNSIGNED APPLICATIONS WILL NOT BE CONSIDERED.

PLEASE SEND COMPLETED REQUEST FORM TO:

Elias Reden, Planner
Erie County Department of Environment & Planning
95 Franklin Street, 10th Floor, Buffalo, NY 14202
OR
agriculture@erie.gov
Questions? Contact Planner Elias Reden at (716)858-1911 or elias.reden@erie.gov

Real Property Information

Parcel Status	ACTIVE	**City\Town**	Grand Island	**Village**	
S-B-L	12.19-1-24	**Owner**	VENTRY JOHN R JR	**SWIS**	144600
Property Location	3440 STONY POINT RD	**Mailing Address**			
Property Class	210 1 FAMILY RES	**Line 2**			
Assessment	160000	**Line 3**			
Taxable	130000	**Street**	3440 STONY POINT RD		
Desc		**City/State**	GRAND ISLAND NY		
Desc		**Zip**	14072		
Deed Book	09242	**Deed Page**	00490		
Frontage	100	**Depth**	0	**Acres**	2
Year Built	1957	**Square Ft**	1768		
Beds	5	**Baths**	1.5		
FirePlace	1	**School**	GRAND ISLAND CENTRAL		

Owner History Tax Payment History

Google maps Click Here

Owner Name [ ] {Last Name First} or

Property Address [ ] [ ] No./ Street

S-B-L [ ]

Search All | Submit Query | Clear Form

12—John Ventry

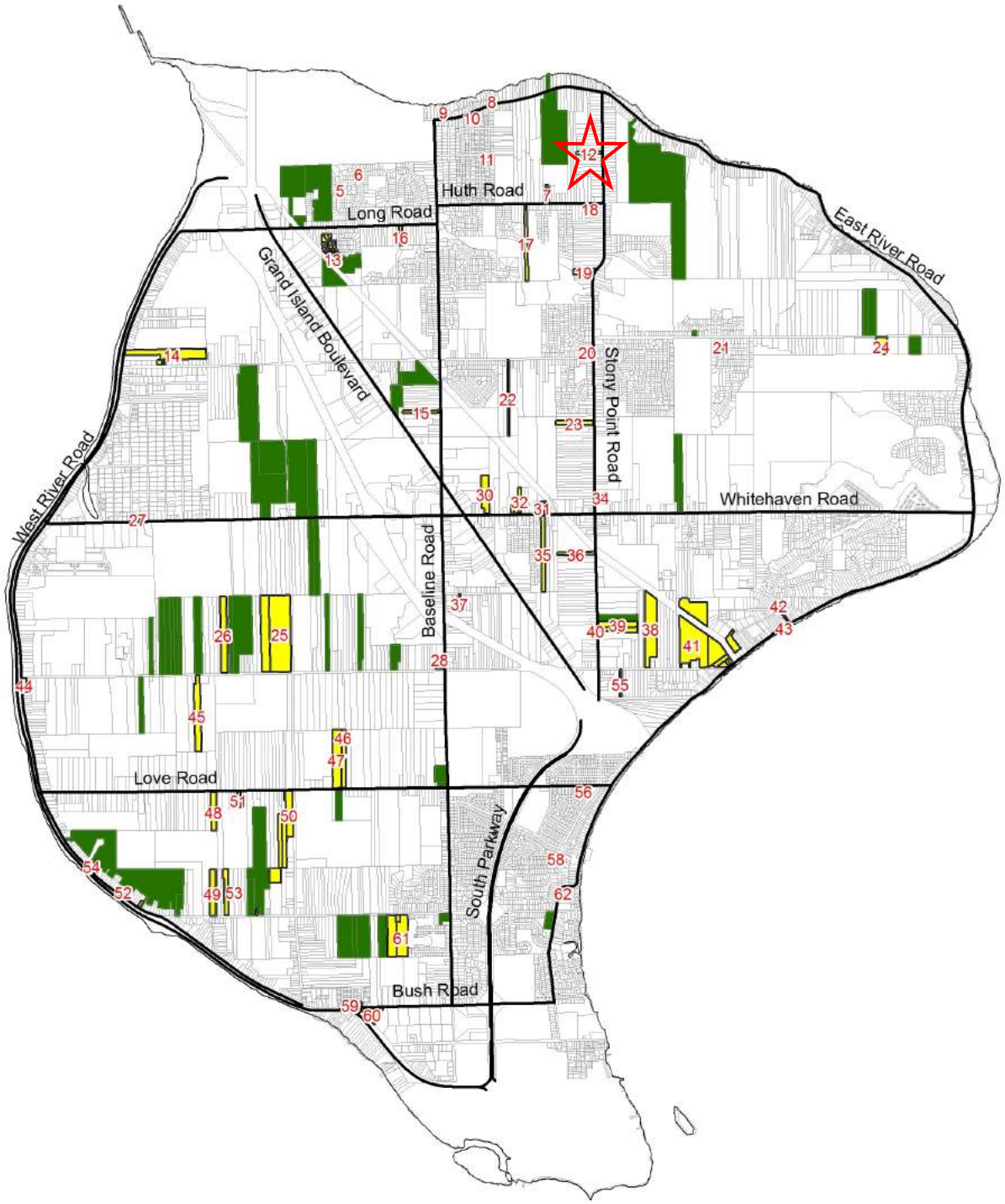

Legend

- 303-b Applicants
- Agricultural Districts
- State and County Roads

0 0.4 0.8 1.6 Miles

N

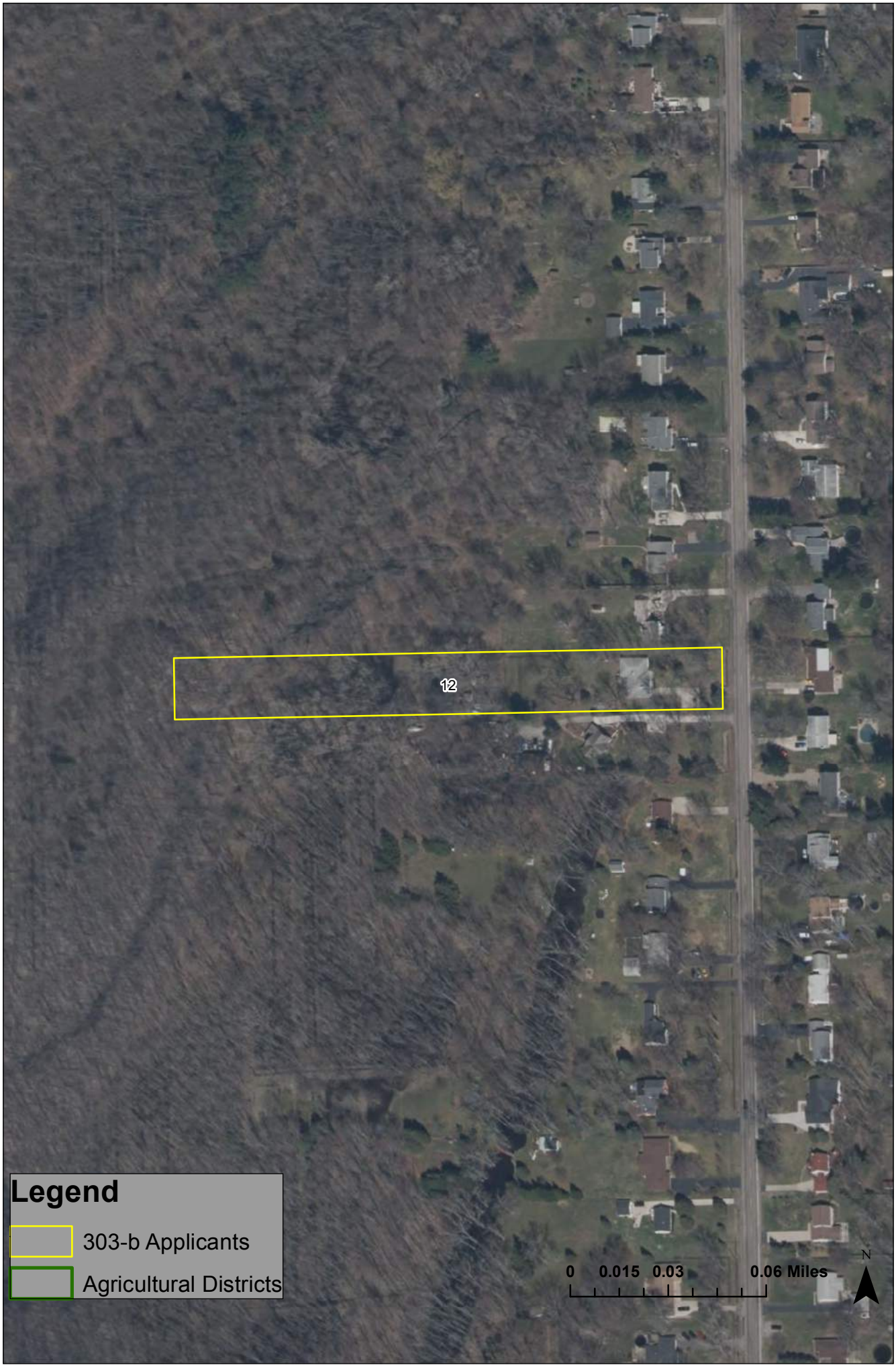
12
Legend
303-b Applicants
Agricultural Districts
0 0.015 0.03 0.06 Miles
N

AGRICULTURAL DISTRICT OPEN ENROLLMENT FORM

This form is to be completed by agricultural landowners who wish to request inclusion in an existing agricultural district. The information obtained from this form will be used by the County and State to determine the significance and viability of agriculture. (NYS Agriculture and Markets Law 25AA, §303-b)

REQUESTS WILL BE ACCEPTED FROM SEPTEMBER 1st, 2016 TO SEPTEMBER 30th, 2016.

APPLICANTS MUST FILL OUT ALL APPLICABLE SECTIONS.

PART I: LANDOWNER INFORMATION			
OWNER NAME:	Szur Builder Inc.	PHONE:	716-773-7253
ADDRESS:	40 Woodcreek Lane	ALT. PHONE:	716-773-7253
CITY, ST, ZIP:	Grand Island, NY 14072	EMAIL:	teddy3162@aol.com
RENTER CONTACT INFORMATION (IF APPLICABLE)			
RENTER NAME:		PHONE:	
MAILING ADDRESS:		ALT. PHONE:	
CITY, ST, ZIP:		EMAIL:	

PART II: PROPERTY DESCRIPTION

Please describe the property proposed to be added to the Agricultural District and list the SBL (tax identification) numbers and the Town in which they are located for all parcels that you wish to be included in the Agricultural District Program. If you are unsure of your SBL numbers or whether or not a parcel is currently receiving an Agricultural Assessment, please check with your local assessor.

FARM DESCRIPTION

Total number of acres owned	18.01
Total number of acres farmed/cropped	24.65
Total number of acres rented (from another landowner as part of the subject farm)	6.64
Approximate annual gross sales	$800

SBL Number (Tax ID)	Street Address	Town	Size (acres)	Agricultural Assessment	
				Yes	No
23.08-2-44	Morningside Drive	Grand Island	0.39		✓
23.08-2-45	Morningside Drive	Grand Island	0.49		✓
23.08-2-46	Morningside Drive	Grand Island	0.49		✓
23.08-2-47	Morningside Drive	Grand Island	0.31		✓
23.08-2-48	Morningside Drive	Grand Island	0.43		✓
23.08-2-49	Morningside Drive	Grand Island	0.29		✓
23.08-2-50	Morningside Drive	Grand Island	0.29		✓
23.08-2-71	Morningside Drive	Grand Island	0.40		✓
23.08-2-72	Morningside Drive	Grand Island	0.28		✓
23.08-2-73	Morningside Drive	Grand Island	0.47		✓
23.08-2-74	Morningside Drive	Grand Island	0.30		✓
23.08-2-76	Morningside Drive	Grand Island	0.35		✓
23.08-2-79.1	Morningside Drive	Grand Island	0.88		✓
23.08-2-82	Morningside Drive	Grand Island	0.40		✓
		Total	5.77		

AGRICULTURAL DISTRICT OPEN ENROLLMENT FORM

This form is to be completed by agricultural landowners who wish to request inclusion in an existing agricultural district. The information obtained from this form will be used by the County and State to determine the significance and viability of agriculture. (NYS Agriculture and Markets Law 25AA, §303-b)

REQUESTS WILL BE ACCEPTED FROM SEPTEMBER 1st, 2016 TO SEPTEMBER 30th, 2016.

APPLICANTS MUST FILL OUT ALL APPLICABLE SECTIONS.

PART I:	LANDOWNER INFORMATION		
OWNER NAME:	Alex Szur	PHONE:	716-773-7253
ADDRESS:	40 Woodcreek Lane	ALT. PHONE:	716-773-7253
CITY, ST, ZIP:	Grand Island, NY 14072	EMAIL:	teddy3162@aol.com
	RENTER CONTACT INFORMATION (IF APPLICABLE)		
RENTER NAME:		PHONE:	
MAILING ADDRESS:		ALT. PHONE:	
CITY, ST, ZIP:		EMAIL:	

PART II: PROPERTY DESCRIPTION

Please describe the property proposed to be added to the Agricultural District and list the SBL (tax identification) numbers and the Town in which they are located for all parcels that you wish to be included in the Agricultural District Program. If you are unsure of your SBL numbers or whether or not a parcel is currently receiving an Agricultural Assessment, please check with your local assessor.

FARM DESCRIPTION

Total number of acres owned	18.01
Total number of acres farmed/cropped	24.65
Total number of acres rented (from another landowner as part of the subject farm)	6.64
Approximate annual gross sales	$800

SBL Number (Tax ID)	Street Address	Town	Size (acres)	Agricultural Assessment	
				Yes	No
23.08-2-77	Morningside Drive	Grand Island	0.30		✓
23.08-2-78	Morningside Drive	Grand Island	0.29		✓
23.08-2-75	Morningside Drive	Grand Island	0.28		✓
		Total	0.87		

PART III:	AGRICULTURAL BUSINESS DESCRIPTION

Describe the business that is operated or will be operated on the parcel(s) proposed to be added to the Agricultural District. Please note the principal enterprise as well.

Our poultry farm consists of 18.01 acres (SBL 23.02-3-55) that was included in Erie County Agricultural District #17 last year, together with an additional 6.64 acres of land that we rent. We have created a residential "agrihood" (see attached document) where our birds free-range across the farm operation, which is located at the back of a built-out subdivision. Our farm supplies fresh eggs to the agrihood, as well as to the staff of a local elementary school.

PRINCIPAL FARM ENTERPRISE (CHECK ONE)

	Dairy	✓	Poultry
	Cash Crop (Grain)		Horticultural Specialties
	Cash Crop (Vegetable)		Sugarbush
	Orchard		Christmas Tree
	Vineyard		Aquaculture
	Livestock (other than dairy)		Other (please specify):

PART IV:	SIGNATURE

I attest that I am the legal owner of the above properties and that the above information is correct to the best of my knowledge and heraby officially request that my property, which is predominantly viable agricultural land, be included in the Agricultural District Program. I recognize that such land, once officially included in the Agricultural District Program, may not be removed from this program until the eight-year review period for the Agricultural District in which my land is placed. I understand that this is not an application for an agricultural tax assessment. I also acknowledge that this request is subject to a public hearing; review by the Erie County Agriculture and Farmland Protection Board; action by the Erie County Legislature; and certification by the NYS Department of Agriculture and Markets.

Property Owner: Elizabeth Szur for Szur Builders and survivor of Alex Szur	Date: 9/30/16

UNSIGNED APPLICATIONS WILL NOT BE CONSIDERED.

Liz Szur

PLEASE SEND COMPLETED REQUEST FORM TO:

Elias Reden, Planner
Erie County Department of Environment & Planning
95 Franklin Street, 10th Floor, Buffalo, NY 14202
OR
agriculture@erie.gov
Questions? Contact Planner Elias Reden at (716)858-1911 or elias.reden@erie.gov

Welcome to the 'agrihood': homes built around working farms

Originally published February 26, 2016 at 10:21 am
http://www.seattletimes.com/nwshowcase/nwhomes/welcome-to-the-agrihood-homes-built-around-working-farms/

The farm-to-table residential model involves homes built within strolling distance of small working farms, where produce matures under the hungry gaze of residents, where people can venture out and pick greens for their salads.

By Dean Fosdick
The Associated Press

Gated communities with houses clustered around golf courses, swimming pools, party rooms and fitness centers are common in many suburban areas. But homes built adjacent to functioning farms?

Welcome to "agrihoods" — pastoral ventures with healthier foods as their focus.

This farm-to-table residential model has been sprouting up everywhere from Atlanta to Shanghai. It involves homes built within strolling distance of small working farms, where produce matures under the hungry gaze of residents, where people can venture out and pick greens for their salads.

"Real estate developers are looking for the next big thing to set them apart," says Ed McMahon, senior resident fellow with the Urban Land Institute in Washington, D.C. "That gives them a competitive advantage."

There are many variations of the agrihood, he says. "Some developers rent acreage to farmers. Some set up non-profit C.S.A. (community-supported agriculture) programs. Some have the residents doing it (the growing) themselves."

Agrihoods frequently include farmers markets, inns and restaurants sited in communal hubs where the edibles are processed or sold.

A lot of things are driving the trend, McMahon says. "There's more interest in fresh foods. There's interest in good health. There's interest in local everything. It's also about enjoying the many conveniences that help you meet your neighbors."

Many purchasers are second-home buyers, retirees or parents of young children, McMahon says.

"They tend to be what I call the 'barbell generation,' " he says. "The millennial generation that wants fresh everything, that wants to know where their food is coming from. Also the senior generation, the baby boomers. They don't want big yards to take care of anymore."

Prices tend to be a lot cheaper for agriculture-centered dwellings than for homes facing golf courses.

Along with their higher operating costs, many golf course developments face concerns about water shortages; some are being pushed toward becoming food-based operations, says Matthew "Quint" Redmond, owner of Agriburbia LLB, a Boulder, Colo.-based business that designs, builds and operates farms.

"The issue is making more calories out of the water we have," Redmond says. "Growing things that are better for you. And fewer people are playing golf these days. We'll be seeing a lot of golf course conversions in the next 10 to 15 years."

Clay and Roz Johnson moved to a farm-centered community called Serenbe near Atlanta when their second child arrived and they wanted more space. About 70 percent of the 1,000-plus-acre property is green space, and their home abuts the barn.

"I'm looking at it out my back window," Clay Johnson says in a phone interview. "I'm watching some free-range chickens."

Most of Serenbe's landscape consists of edible, medicinal or native plants, says spokesperson Monica Olsen. "We have blueberry bushes at all of the crosswalks, three on-site restaurants and a seasonal farmers market. We just had our 10-year anniversary from when our first residents moved in."

Johnson says living close to the farm gives them a more personal relationship with their food.

"Our kids recognize the farmers and know who they are," he says. "The farm is operated like a business, so you can't just hop the fence and pull some vegetables. That's stealing. But my son has asked for and been given a handful of cherry tomatoes for the walk home.

"When we had our second child, I didn't cook for several weeks because neighbors kept bringing over food. It's not just a farm but it creates a sense of community just like a church does. We all meet at the farmers market on Saturdays."

Workers prepare new growing beds at Table Mountain Farm near Golden, Colo. When mature, the flowers and edibles will be sold directly from the field for processing or to be enjoyed by people who live nearby. (Agriburbia LLB via AP)

Tables are set up to host guests who will be served locally produced vegetables, fruits and flowers at Table Mountain Farm near Golden, Colo. (Agriburbia LLB via AP)

13—Elizabeth Szur

Szur Builders Inc.

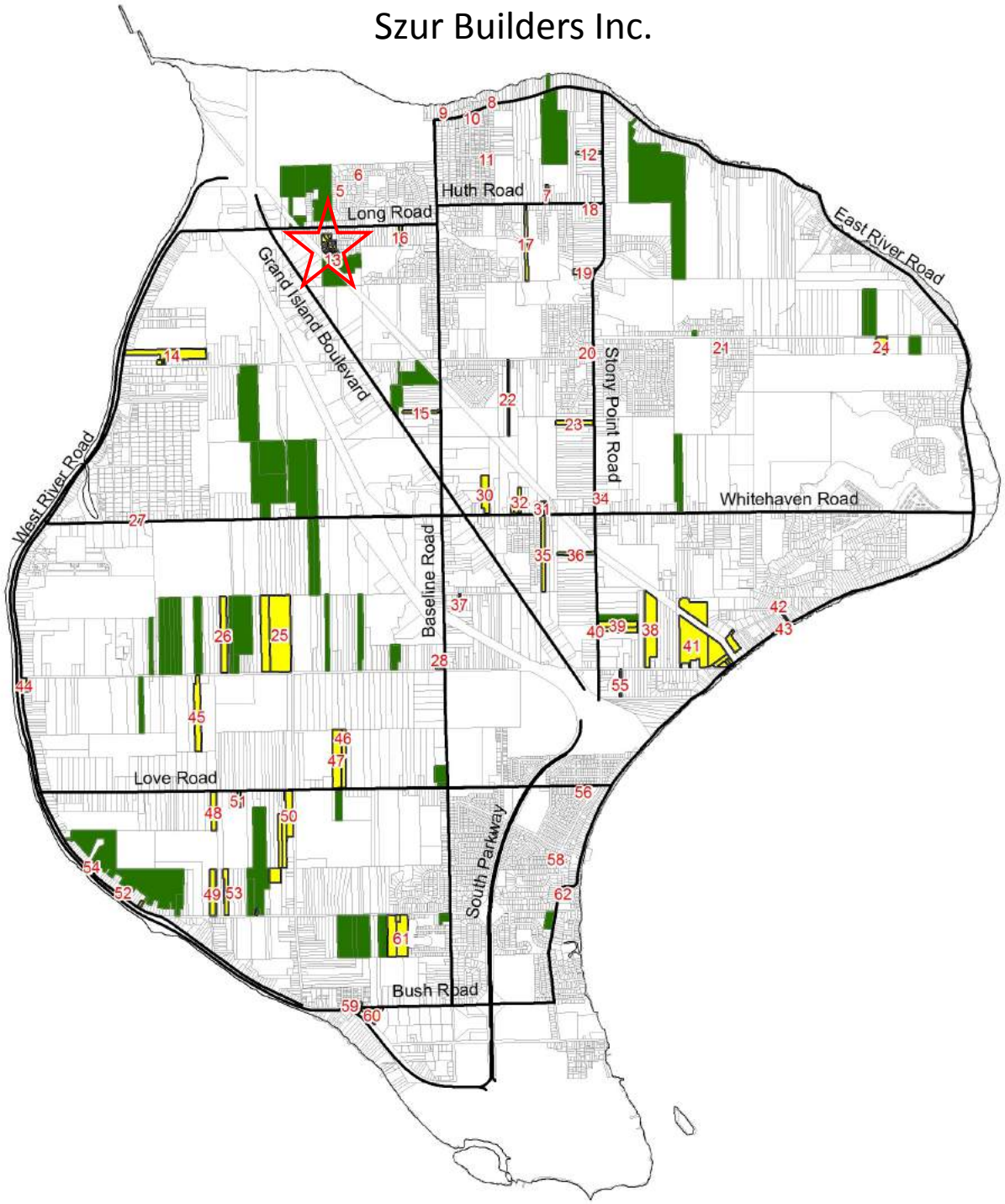

Legend

- 303-b Applicants
- Agricultural Districts
- State and County Roads

0 0.4 0.8 1.6 Miles

N

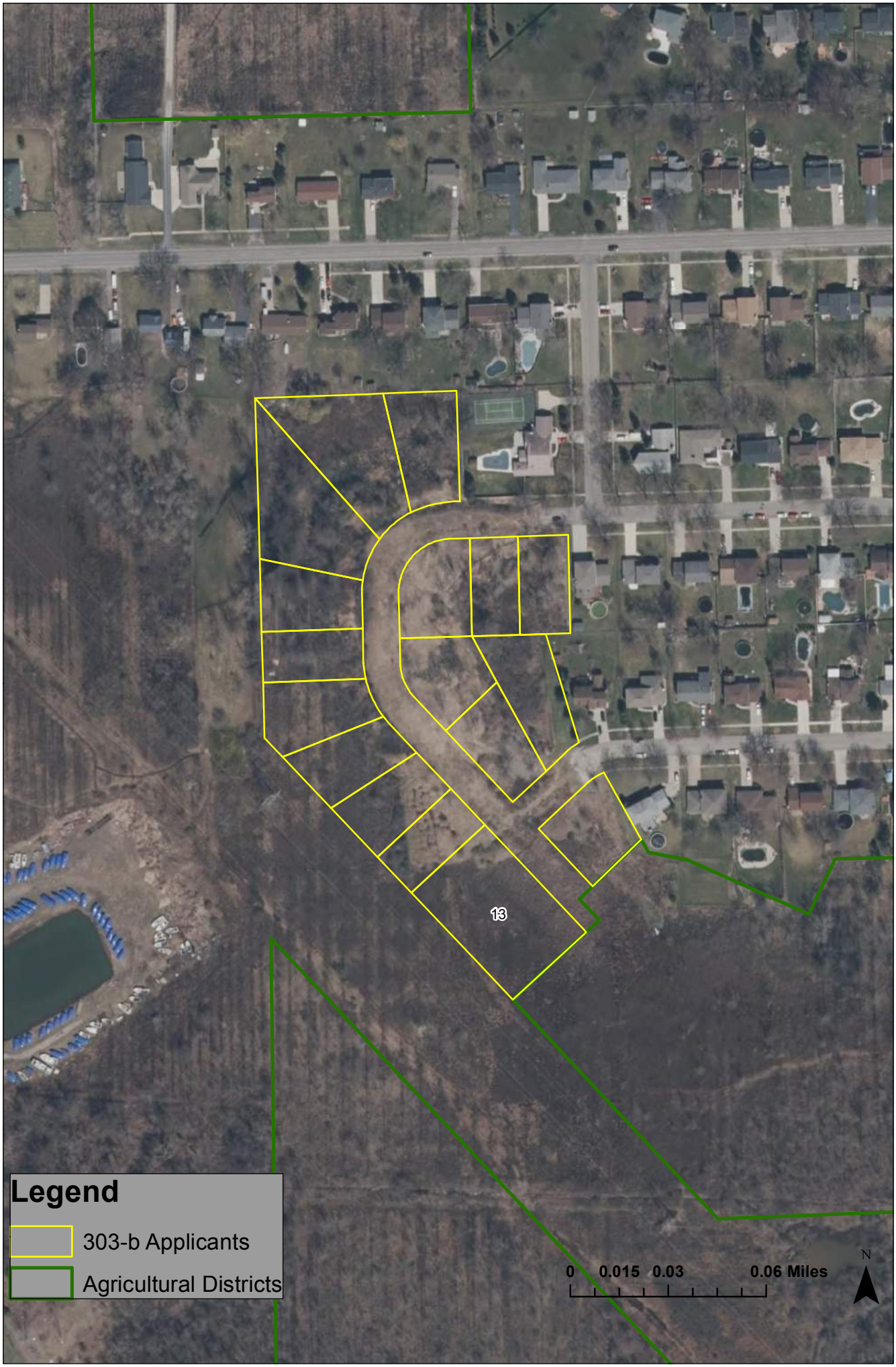
13
Legend
303-b Applicants
Agricultural Districts
0 0.015 0.03 0.06 Miles
N

AGRICULTURAL DISTRICT OPEN ENROLLMENT FORM

This form is to be completed by agricultural landowners who wish to request inclusion in an existing agricultural district. The information obtained from this form will be used by the County and State to determine the significance and viability of agriculture. (NYS Agriculture and Markets Law 25AA, §303-b)

REQUESTS WILL BE ACCEPTED FROM SEPTEMBER 1st, 2016 TO SEPTEMBER 30th, 2016.

APPLICANTS MUST FILL OUT ALL APPLICABLE SECTIONS.

PART I: LANDOWNER INFORMATION			
OWNER NAME:	Colleen Martin	PHONE:	716-775-5963
ADDRESS:	3611 West River Rd	ALT. PHONE:	
CITY, ST, ZIP:	Grand Island, NY, 14072	EMAIL:	collmartin@yahoo.com
RENTER CONTACT INFORMATION (IF APPLICABLE)			
RENTER NAME:		PHONE:	
MAILING ADDRESS:		ALT. PHONE:	
CITY, ST, ZIP:		EMAIL:	

PART II: PROPERTY DESCRIPTION

Please describe the property proposed to be added to the Agricultural District and list the SBL (tax identification) numbers and the Town in which they are located for all parcels that you wish to be included in the Agricultural District Program. If you are unsure of your SBL numbers or whether or not a parcel is currently receiving an Agricultural Assessment, please check with your local assessor.

FARM DESCRIPTION

Total number of acres owned	17.8
Total number of acres farmed/cropped	15
Total number of acres rented (from another landowner as part of the subject farm)	Ø
Approximate annual gross sales	Start up farm operation

SBL Number (Tax ID)	Street Address	Town	Size (acres)	Agricultural Assessment	
				Yes	No
23.14-1-6.2	3611 West Rim Rd	Grand Island	17.8		X

PART III:	AGRICULTURAL BUSINESS DESCRIPTION

Describe the business that is operated or will be operated on the parcel(s) proposed to be added to the Agricultural District. Please note the principal enterprise as well.

Currently have mature maple trees that produce syrup. In stages plan to add Vegtables, herbs, berries/bushes and later fruit trees.
Not going to construct farm improvements/ infrastrctures until after get into Agriculture District

PRINCIPAL FARM ENTERPRISE (CHECK ONE)

	Dairy		Poultry
	Cash Crop (Grain)		Horticultural Specialties
X	Cash Crop (Vegetable) later	X	Sugarbush
X	Orchard later		Christmas Tree
	Vineyard		Aquaculture
	Livestock (other than dairy)	X	Other (please specify): Herbs

PART IV:	SIGNATURE

I attest that I am the legal owner of the above properties and that the above information is correct to the best of my knowledge and hereby officially request that my property, which is predominantly viable agricultural land, be included in the Agricultural District Program. I recognize that such land, once officially included in the Agricultural District Program, may not be removed from this program until the eight-year review period for the Agricultural District in which my land is placed. I understand that this is not an application for an agricultural tax assessment. I also acknowledge that this request is subject to a public hearing; review by the Erie County Agriculture and Farmland Protection Board; action by the Erie County Legislature; and certification by the NYS Department of Agriculture and Markets.

Property Owner: [signature] **Date:** 9/28/2016

UNSIGNED APPLICATIONS WILL NOT BE CONSIDERED.

PLEASE SEND COMPLETED REQUEST FORM TO:

Elias Reden, Planner
Erie County Department of Environment & Planning
95 Franklin Street, 10th Floor, Buffalo, NY 14202
OR
agriculture@erie.gov
Questions? Contact Planner Elias Reden at (716)858-1911 or elias.reden@erie.gov

Real Property Information

Parcel Status	ACTIVE	**City\Town**	Grand Island	**Village**
S-B-L	23.14-1-6.2	**Owner**	MARTIN COLLEEN	**SWIS** 144600
Property Location	3611 WEST RIVER PKWY	**Mailing Address**	ORLUK RICHARD F	
Property Class	210 1 FAMILY RES	**Line 2**		
Assessment	300000	**Line 3**		
Taxable	282000	**Street**	3611 WEST RIVER RD	
Desc		**City/State**	GRAND ISLAND NY	
Desc		**Zip**	14072	
Deed Book	11131	**Deed Page**	9812	
Frontage	180	**Depth**	2792	**Acres** 17.8
Year Built	2014	**Square Ft**	2310	
Beds	3	**Baths**	2.5	
FirePlace	1	**School**	GRAND ISLAND CENTRAL	

Owner History Tax Payment History

Google maps Click Here

Owner Name _____ (Last Name First) or

Property Address _____ _____ No./ Street

S-B-L _____

Search All Submit Query Clear Form

14—Colleen Martin

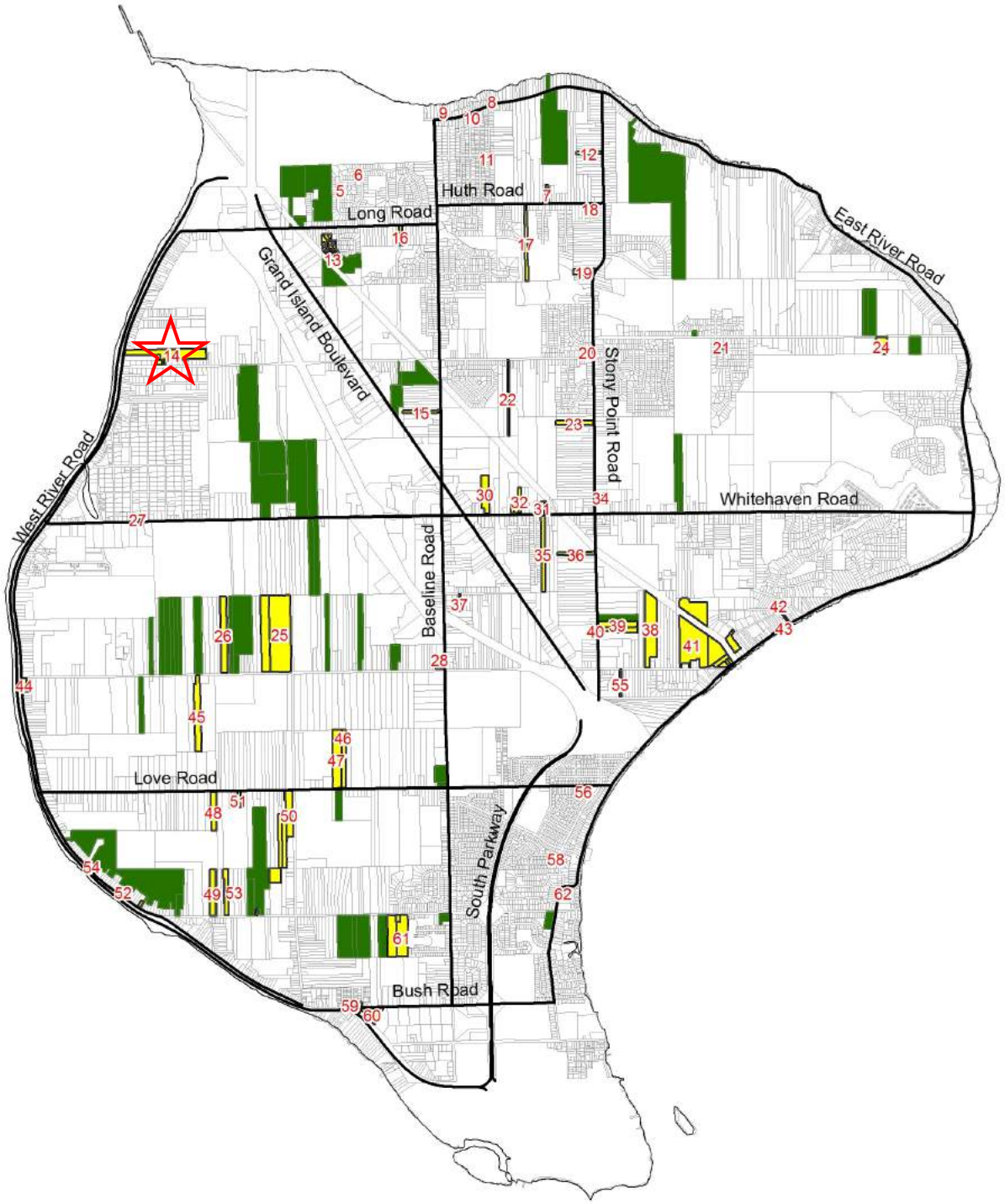

Legend

- 303-b Applicants
- Agricultural Districts
- State and County Roads

0 0.4 0.8 1.6 Miles

N

14
44
Legend
303-b Applicants
Agricultural Districts
0
0.035
0.07
0.14 Miles
N

AGRICULTURAL DISTRICT OPEN ENROLLMENT FORM

This form is to be completed by agricultural landowners who wish to request inclusion in an existing agricultural district. The information obtained from this form will be used by the County and State to determine the significance and viability of agriculture. (NYS Agriculture and Markets Law 25AA, §303-b)

REQUESTS WILL BE ACCEPTED FROM SEPTEMBER 1st, 2016 TO SEPTEMBER 30th, 2016.

APPLICANTS MUST FILL OUT ALL APPLICABLE SECTIONS.

PART I: LANDOWNER INFORMATION			
OWNER NAME:	Joseph & Betty Kaefer	PHONE:	716-773-7262
ADDRESS:	2562 Baseline Road	ALT. PHONE:	
CITY, ST, ZIP:	Grand Island, NY 14072	EMAIL:	JKaefer2008@yahoo.com
RENTER CONTACT INFORMATION (IF APPLICABLE)			
RENTER NAME:		PHONE:	
MAILING ADDRESS:		ALT. PHONE:	
CITY, ST, ZIP:		EMAIL:	

PART II: PROPERTY DESCRIPTION

Please describe the property proposed to be added to the Agricultural District and list the SBL (tax identification) numbers and the Town in which they are located for all parcels that you wish to be included in the Agricultural District Program. If you are unsure of your SBL numbers or whether or not a parcel is currently receiving an Agricultural Assessment, please check with your local assessor.

FARM DESCRIPTION

Total number of acres owned	2.9
Total number of acres farmed/cropped	2
Total number of acres rented (from another landowner as part of the subject farm)	
Approximate annual gross sales	Fledgling farm operation

SBL Number (Tax ID)	Street Address	Town	Size (acres)	Agricultural Assessment	
				Yes	No
24.03-1-26	2562 Baseline Road	Grand Island	2.9		✓

PART III:	AGRICULTURAL BUSINESS DESCRIPTION

Describe the business that is operated or will be operated on the parcel(s) proposed to be added to the Agricultural District. Please note the principal enterprise as well.

WE CURRENTLY HAVE MAPLE TREES THAT PRODUCE SYRUP. WE HAVE LARGE VEGETABLE GARDEN & GRAPE VINES. WOULD BE ADDED TO THE AGRICULTURAL DISTRICT TO ADD CHICKENS IN THE SPRING.

PRINCIPAL FARM ENTERPRISE (CHECK ONE)

	Dairy		Poultry
	Cash Crop (Grain)		Horticultural Specialties
	Cash Crop (Vegetable)	✓	Sugarbush
	Orchard		Christmas Tree
	Vineyard		Aquaculture
	Livestock (other than dairy)		Other (please specify):

PART IV: SIGNATURE

I attest that I am the legal owner of the above properties and that the above information is correct to the best of my knowledge and hereby officially request that my property, which is predominantly viable agricultural land, be included in the Agricultural District Program. I recognize that such land, once officially included in the Agricultural District Program, may not be removed from this program until the eight-year review period for the Agricultural District in which my land is placed. I understand that this is not an application for an agricultural tax assessment. I also acknowledge that this request is subject to a public hearing; review by the Erie County Agriculture and Farmland Protection Board; action by the Erie County Legislature; and certification by the NYS Department of Agriculture and Markets.

Property Owner: [signature] **Date:** 4/26/16

UNSIGNED APPLICATIONS WILL NOT BE CONSIDERED.

PLEASE SEND COMPLETED REQUEST FORM TO:

Elias Reden, Planner
Erie County Department of Environment & Planning
95 Franklin Street, 10th Floor, Buffalo, NY 14202
OR
agriculture@erie.gov
Questions? Contact Planner Elias Reden at (716)858-1911 or elias.reden@erie.gov

Real Property Parcel Search

Real Property Information

Parcel Status	ACTIVE	**City\Town**	Grand Island	**Village**
S-B-L	24.03-1-26	**Owner**	KAEFER JOSEPH F	**SWIS** 144600
Property Location	2562 BASELINE RD	**Mailing Address**	KAEFER BETTY J	
Property Class	210 1 FAMILY RES	**Line 2**		
Assessment	140000	**Line 3**		
Taxable	122000	**Street**	2562 BASELINE RD	
Desc		**City/State**	GRAND ISLAND NY	
Desc		**Zip**	14072	
Deed Book	11081	**Deed Page**	9711	
Frontage	100	**Depth**	0	**Acres** 2.9
Year Built	1952	**Square Ft**	1338	
Beds	3	**Baths**	2	
FirePlace	0	**School**	GRAND ISLAND CENTRAL	

Owner History Tax Payment History

Google maps Click Here

Owner Name _____ (Last Name First) or

Search

Select Language ▼

Username* Password*

Log In

15—Joseph & Betty Kaefer

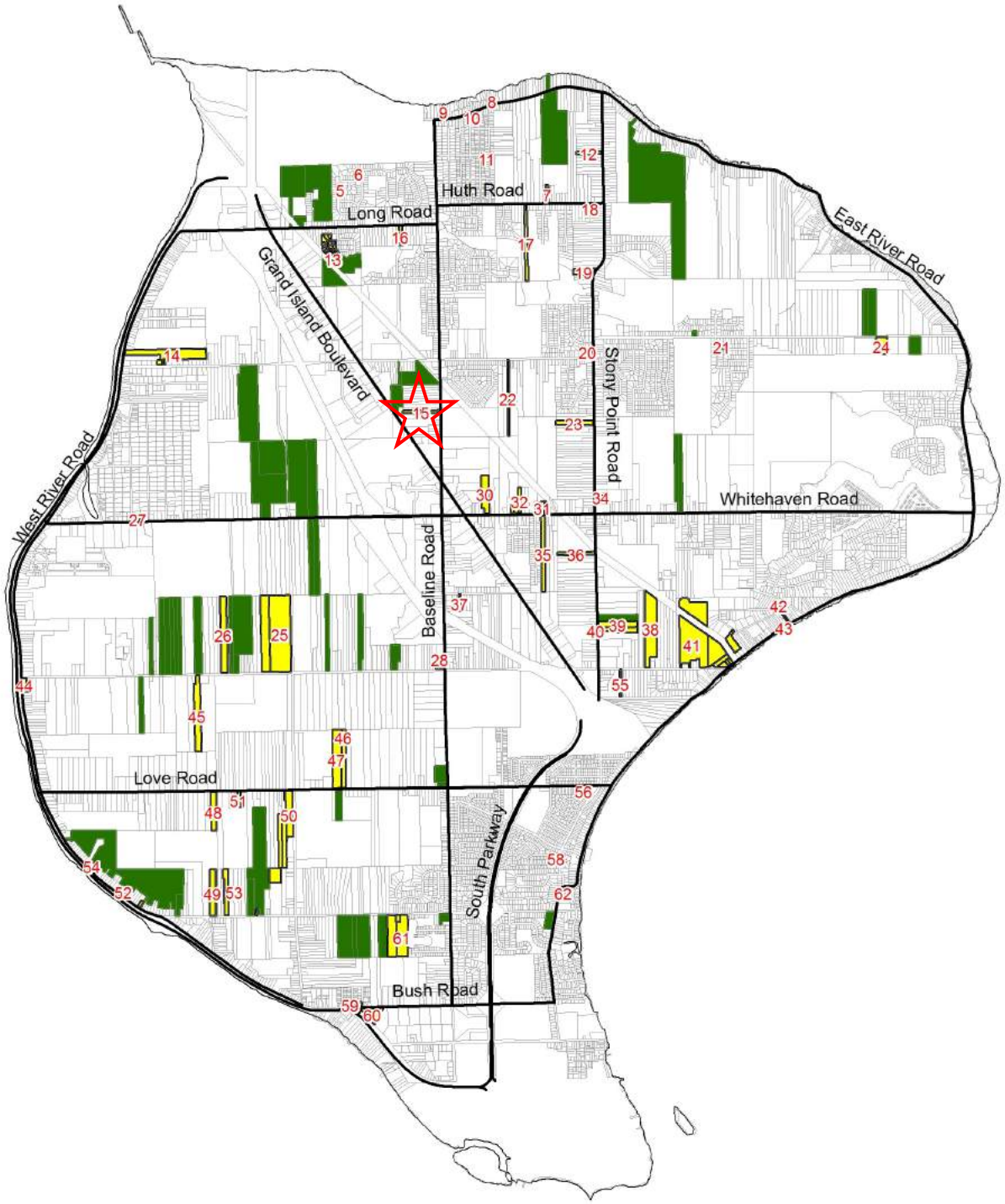

Legend

- 303-b Applicants
- Agricultural Districts
- State and County Roads

0 0.4 0.8 1.6 Miles

N

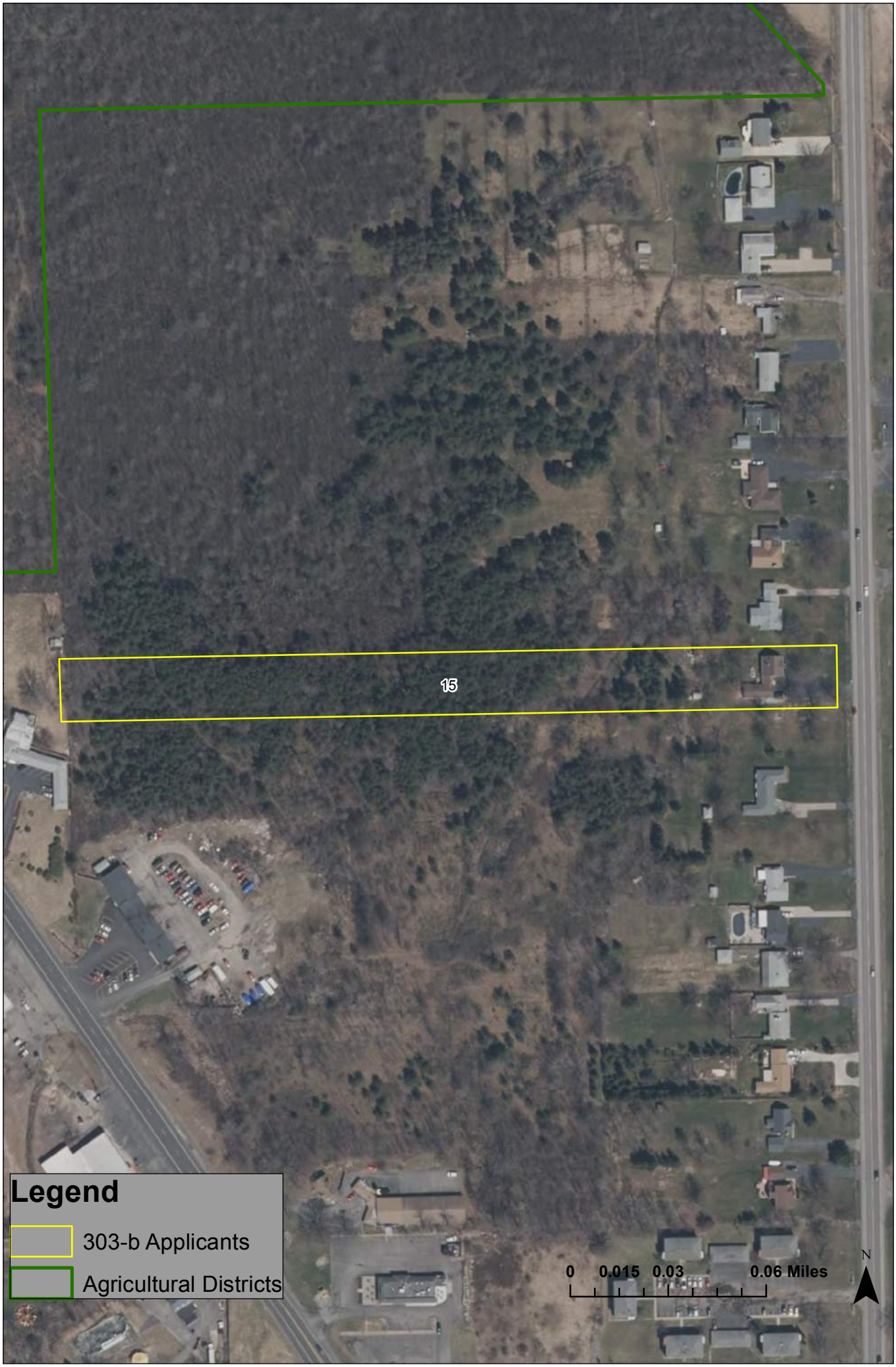
15
Legend
303-b Applicants
Agricultural Districts
0 0.015 0.03 0.06 Miles
N

AGRICULTURAL DISTRICT OPEN ENROLLMENT FORM

This form is to be completed by agricultural landowners who wish to request inclusion in an existing agricultural district. The information obtained from this form will be used by the County and State to determine the significance and viability of agriculture. (NYS Agriculture and Markets Law 25AA, §303-b)

REQUESTS WILL BE ACCEPTED FROM SEPTEMBER 1st, 2016 TO SEPTEMBER 30th, 2016.

APPLICANTS MUST FILL OUT ALL APPLICABLE SECTIONS.

PART I: LANDOWNER INFORMATION			
OWNER NAME:	John and Donna Pedlow	PHONE:	(716)773-3397
ADDRESS:	2126 Long Rd	ALT. PHONE:	(716)775-0537
CITY, ST, ZIP:	Grand Island, New York 14072	EMAIL:	jdpedz33@verizon.net
RENTER CONTACT INFORMATION (IF APPLICABLE)			
RENTER NAME:		PHONE:	
MAILING ADDRESS:		ALT. PHONE:	
CITY, ST, ZIP:		EMAIL:	

PART II: PROPERTY DESCRIPTION

Please describe the property proposed to be added to the Agricultural District and list the SBL (tax identification) numbers and the Town in which they are located for all parcels that you wish to be included in the Agricultural District Program. If you are unsure of your SBL numbers or whether or not a parcel is currently receiving an Agricultural Assessment, please check with your local assessor.

FARM DESCRIPTION

Total number of acres owned	2.0
Total number of acres farmed/cropped	1.0
Total number of acres rented (from another landowner as part of the subject farm)	0
Approximate annual gross sales	0 Start-up farm

SBL Number (Tax ID)	Street Address	Town	Size (acres)	Agricultural Assessment	
				Yes	No
24.05-4-40	2126 Long Rd	Grand Island	2.0		✔

PART III:	AGRICULTURAL BUSINESS DESCRIPTION
Describe the business that is operated or will be operated on the parcel(s) proposed to be added to the Agricultural District. Please note the principal enterprise as well.	
poultry for egg production and vegetable produce - both for resale through the G. I. Farms Cooperative. Property to be added to the Amherst District # 17	

PRINCIPAL FARM ENTERPRISE (CHECK ONE)

	Dairy	✔	Poultry
	Cash Crop (Grain)		Horticultural Specialties
	Cash Crop (Vegetable)		Sugarbush
	Orchard		Christmas Tree
	Vineyard		Aquaculture
	Livestock (other than dairy)		Other (please specify):

PART IV:	SIGNATURE
I attest that I am the legal owner of the above properties and that the above information is correct to the best of my knowledge and hereby officially request that my property, which is predominantly viable agricultural land, be included in the Agricultural District Program. I recognize that such land, once officially included in the Agricultural District Program, may not be removed from this program until the eight-year review period for the Agricultural District in which my land is placed. I understand that this is not an application for an agricultural tax assessment. I also acknowledge that this request is subject to a public hearing; review by the Erie County Agriculture and Farmland Protection Board; action by the Erie County Legislature; and certification by the NYS Department of Agriculture and Markets.	
Property Owner: [signature] Donna J Pedlow	Date: 9/24/16

UNSIGNED APPLICATIONS WILL NOT BE CONSIDERED.

PLEASE SEND COMPLETED REQUEST FORM TO:

Elias Reden, Planner
Erie County Department of Environment & Planning
95 Franklin Street, 10th Floor, Buffalo, NY 14202
OR
agriculture@erie.gov
Questions? Contact Planner Elias Reden at (716)858-1911 or elias.reden@erie.gov

Real Property Information

Parcel Status	ACTIVE	**City\Town**	Grand Island	**Village**
S-B-L	24.05-4-40	**Owner**	PEDLOW DONNA J	**SWIS** 144600
Property Location	2126 LONG RD	**Mailing Address**		
Property Class	210 1 FAMILY RES	**Line 2**		
Assessment	122000	**Line 3**		
Taxable	122000	**Street**	2126 LONG RD	
Desc		**City/State**	GRAND ISLAND NY	
Desc		**Zip**	14072	
Deed Book	11014	**Deed Page**	6280	
Frontage	125	**Depth**	0	**Acres** 2
Year Built	1952	**Square Ft**	1636	
Beds	4	**Baths**	1.5	
FirePlace	0	**School**	GRAND ISLAND CENTRAL	

Owner History Tax Payment History

Google maps Click Here

Owner Name _____ {Last Name First} or

Property Address _____ No./ Street

S-B-L _____

Search All Submit Query Clear Form

16—John & Donna Pedlow

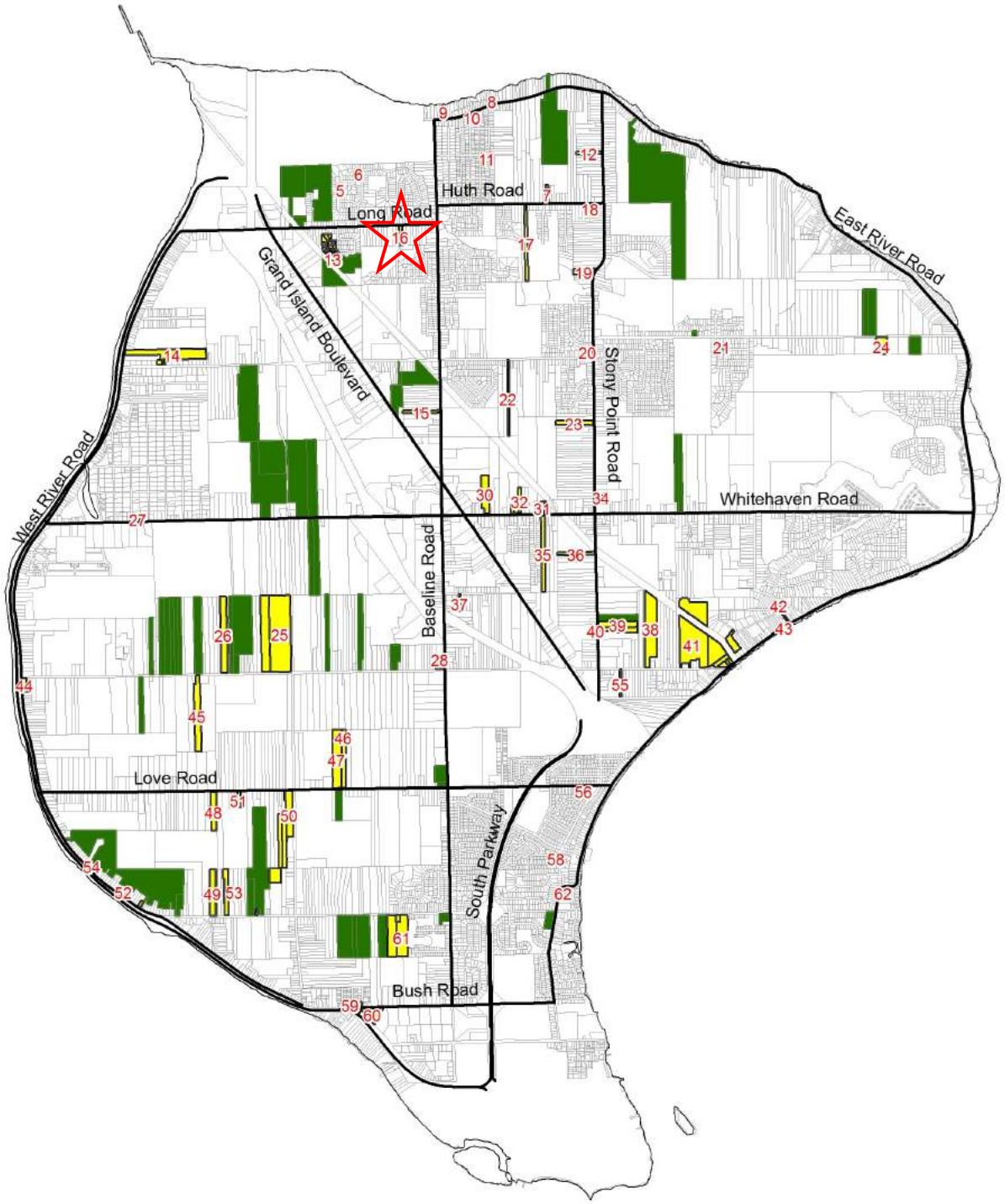

Legend

- 303-b Applicants
- Agricultural Districts
- State and County Roads

0 0.4 0.8 1.6 Miles

N

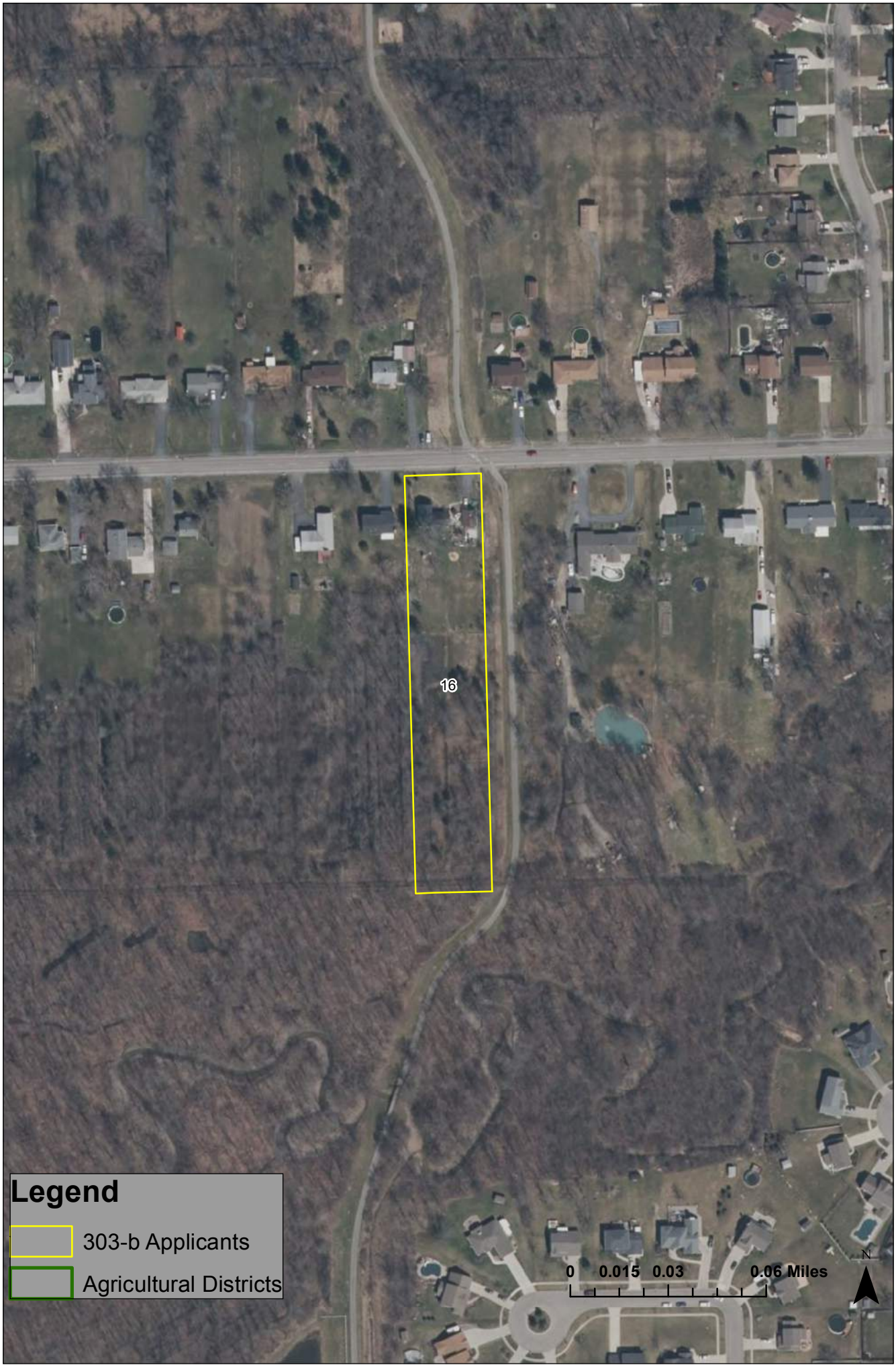
16
Legend
303-b Applicants
Agricultural Districts
0 0.015 0.03 0.06 Miles
N

AGRICULTURAL DISTRICT OPEN ENROLLMENT FORM

This form is to be completed by agricultural landowners who wish to request inclusion in an existing agricultural district. The information obtained from this form will be used by the County and State to determine the significance and viability of agriculture. (NYS Agriculture and Markets Law 25AA, §303-b)

REQUESTS WILL BE ACCEPTED FROM SEPTEMBER 1st, 2016 TO SEPTEMBER 30th, 2016.

APPLICANTS MUST FILL OUT ALL APPLICABLE SECTIONS.

PART I: LANDOWNER INFORMATION			
OWNER NAME:	James Geglein	PHONE:	716-889-0141
ADDRESS:	1694 Hunt Road	ALT. PHONE:	
CITY, ST, ZIP:	Grand Island NY 14072	EMAIL:	James Geglein@yahoo.com
RENTER CONTACT INFORMATION (IF APPLICABLE)			
RENTER NAME:		PHONE:	
MAILING ADDRESS:		ALT. PHONE:	
CITY, ST, ZIP:		EMAIL:	

PART II: PROPERTY DESCRIPTION

Please describe the property proposed to be added to the Agricultural District and list the SBL (tax identification) numbers and the Town in which they are located for all parcels that you wish to be included in the Agricultural District Program. If you are unsure of your SBL numbers or whether or not a parcel is currently receiving an Agricultural Assessment, please check with your local assessor.

FARM DESCRIPTION

Total number of acres owned	6.89
Total number of acres farmed/cropped	6
Total number of acres rented (from another landowner as part of the subject farm)	
Approximate annual gross sales	<$1000

SBL Number (Tax ID)	Street Address	Town	Size (acres)	Agricultural Assessment	
				Yes	No
24.06-3-3	1694 Hunt Road	Grand Island	6.89		X

PART III:	AGRICULTURAL BUSINESS DESCRIPTION

Describe the business that is operated or will be operated on the parcel(s) proposed to be added to the Agricultural District. Please note the principal enterprise as well.

I raise poultry for the production of eggs and for meat, which I sell directly to buyers and thru the GI Farms Cooperative.

PRINCIPAL FARM ENTERPRISE (CHECK ONE)

	Dairy	X	Poultry
	Cash Crop (Grain)		Horticultural Specialties
	Cash Crop (Vegetable)		Sugarbush
	Orchard		Christmas Tree
	Vineyard		Aquaculture
	Livestock (other than dairy)		Other (please specify):

PART IV:	SIGNATURE

I attest that I am the legal owner of the above properties and that the above information is correct to the best of my knowledge and hereby officially request that my property, which is **predominantly viable agricultural land**, be included in the Agricultural District Program. I recognize that such land, once officially included in the Agricultural District Program, may not be removed from this program until the eight-year review period for the Agricultural District in which my land is placed. I understand that this is not an application for an agricultural tax assessment. I also acknowledge that this request is subject to a public hearing; review by the Erie County Agriculture and Farmland Protection Board; action by the Erie County Legislature; and certification by the NYS Department of Agriculture and Markets.

Property Owner: [signature] **Date:** 9-28-2016

UNSIGNED APPLICATIONS WILL NOT BE CONSIDERED.

PLEASE SEND COMPLETED REQUEST FORM TO:

Elias Reden, Planner
Erie County Department of Environment & Planning
95 Franklin Street, 10th Floor, Buffalo, NY 14202
OR
agriculture@erie.gov
Questions? Contact Planner Elias Reden at (716)858-1911 or elias.reden@erie.gov

Real Property Parcel Search

Real Property Information

Parcel Status	ACTIVE	**City\Town**	Grand Island	**Village**
S-B-L	24.06-3-3	**Owner**	GEBLEIN JAMES E	**SWIS** 144600
Property Location	1694 HUTH RD	**Mailing Address**		
Property Class	210 1 FAMILY RES	**Line 2**		
Assessment	154000	**Line 3**		
Taxable	154000	**Street**	1694 HUTH RD	
Desc		**City/State**	GRAND ISLAND NY	
Desc		**Zip**	14072	
Deed Book	11290	**Deed Page**	311	
Frontage	100	**Depth**	0	**Acres** 6
Year Built	1964	**Square Ft**	1400	
Beds	4	**Baths**	1.5	
FirePlace	1	**School**	GRAND ISLAND CENTRAL	

Owner History | Tax Payment History

Google maps Click Here

17—James Geblein

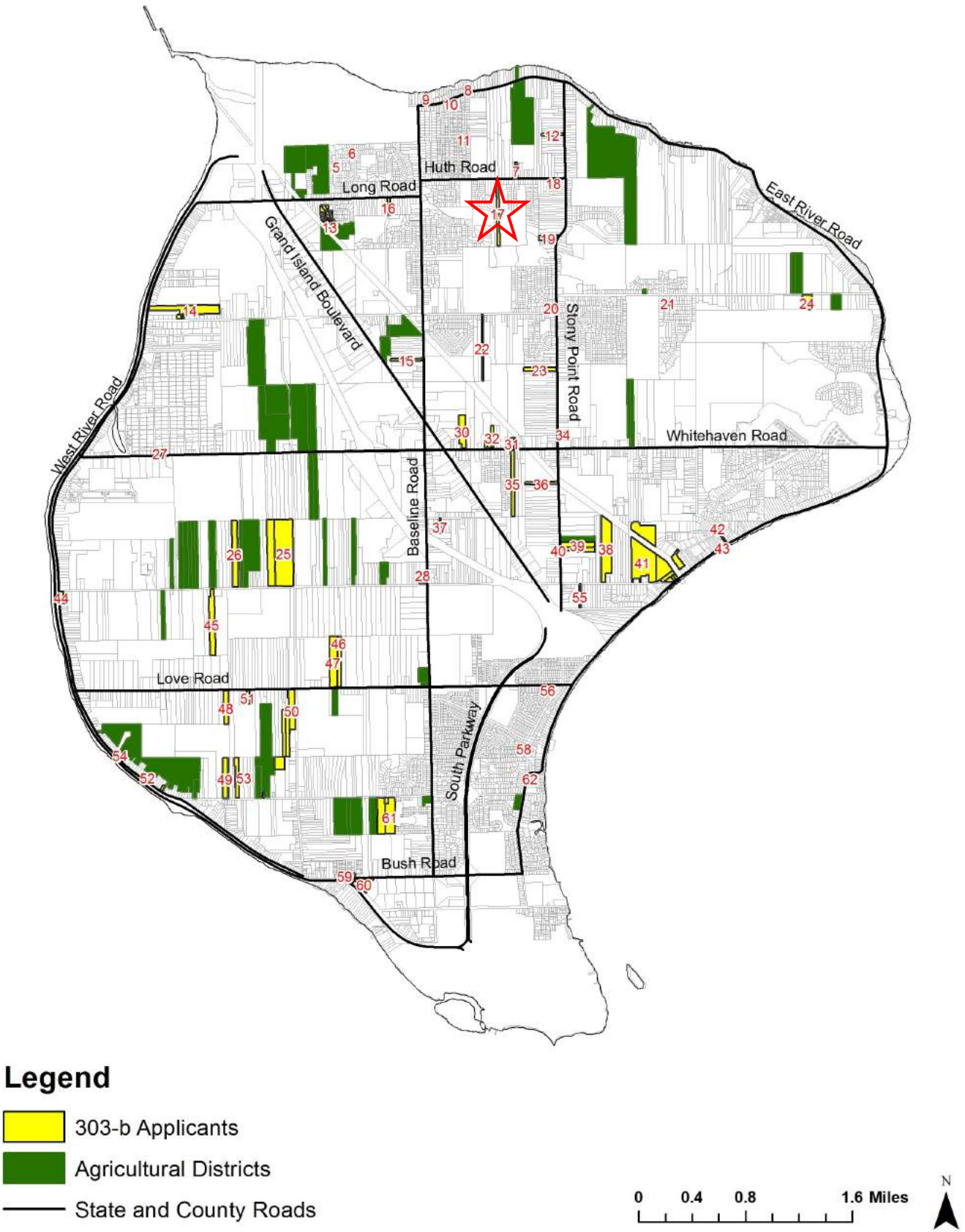

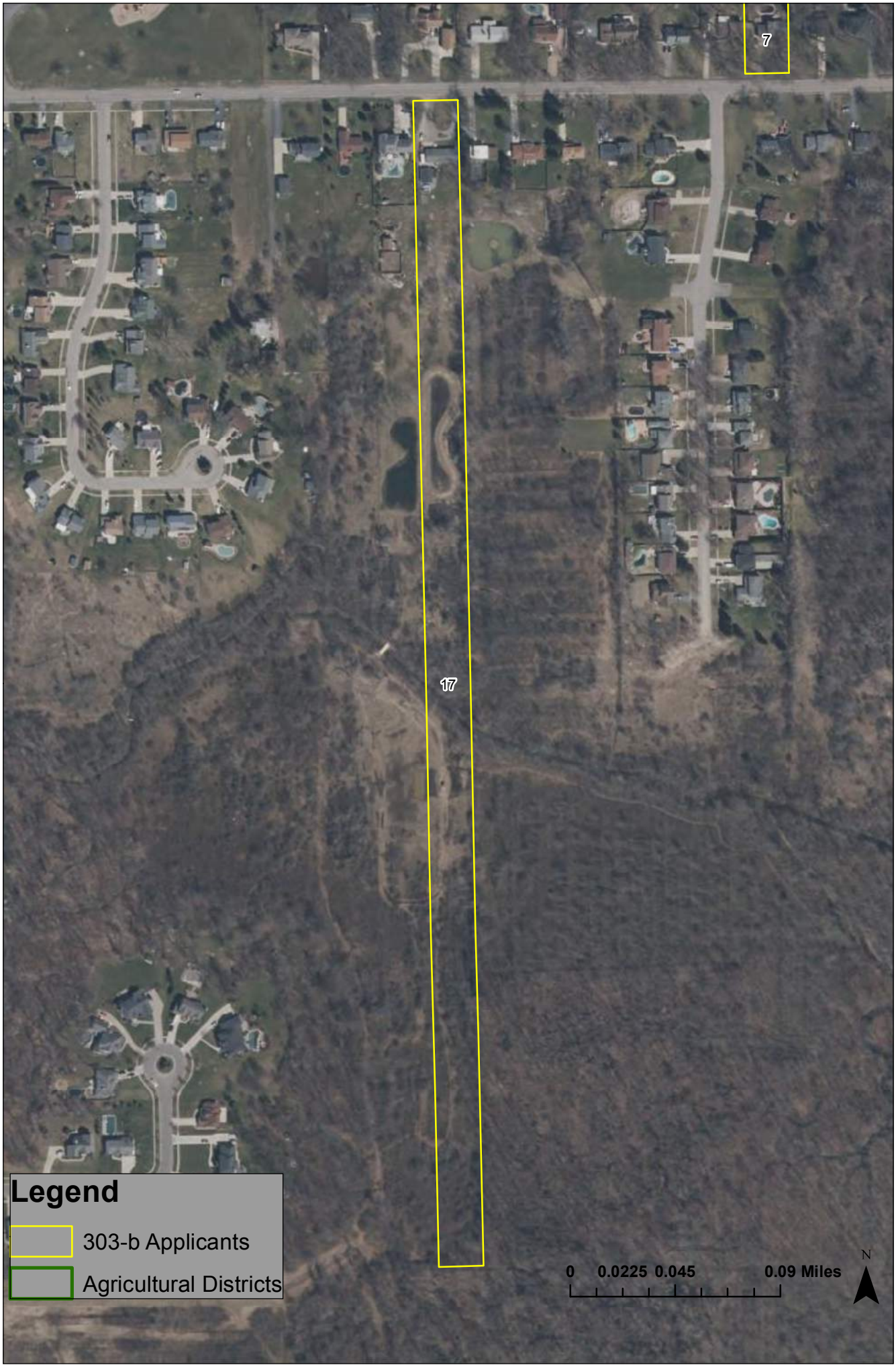
7
17
Legend
303-b Applicants
Agricultural Districts
0 0.0225 0.045 0.09 Miles
N

AGRICULTURAL DISTRICT OPEN ENROLLMENT FORM

This form is to be completed by agricultural landowners who wish to request inclusion in an existing agricultural district. The information obtained from this form will be used by the County and State to determine the significance and viability of agriculture. (NYS Agriculture and Markets Law 25AA, §303-b)

REQUESTS WILL BE ACCEPTED FROM SEPTEMBER 1st, 2016 TO SEPTEMBER 30th, 2016.

APPLICANTS MUST FILL OUT ALL APPLICABLE SECTIONS.

PART I: LANDOWNER INFORMATION			
OWNER NAME:	Paul and Laura Slagle	PHONE:	716-775-2001
ADDRESS:	1476 Huth Road	ALT. PHONE:	716-775-2005
CITY, ST, ZIP:	Grand Island, NY 14072	EMAIL:	laurakoblo@gmail.com
RENTER CONTACT INFORMATION (IF APPLICABLE)			
RENTER NAME:		PHONE:	
MAILING ADDRESS:		ALT. PHONE:	
CITY, ST, ZIP:		EMAIL:	

PART II: PROPERTY DESCRIPTION

Please describe the property proposed to be added to the Agricultural District and list the SBL (tax identification) numbers and the Town in which they are located for all parcels that you wish to be included in the Agricultural District Program. If you are unsure of your SBL numbers or whether or not a parcel is currently receiving an Agricultural Assessment, please check with your local assessor.

FARM DESCRIPTION

Total number of acres owned	1.2
Total number of acres farmed/cropped	1.2
Total number of acres rented (from another landowner as part of the subject farm)	0
Approximate annual gross sales	0

SBL Number (Tax ID)	Street Address	Town	Size (acres)	Agricultural Assessment	
				Yes	No
24.07-2-6	1476 Huth Road	Grand Island	1.2		✓

PART III:	AGRICULTURAL BUSINESS DESCRIPTION

Describe the business that is operated or will be operated on the parcel(s) proposed to be added to the Agricultural District. Please note the principal enterprise as well.

The principal enterprise that will be operated on the parcel is poultry. The poultry would be either raised from young chicks or fertilized eggs. The eggs produced by the hens will be sold. Meat chickens will be sold live or processed.

Cash crops such as tomatoes, zucchini and cucumbers will be sold during the summer. Raspberries from our orchard will be sold at the beginning of the summer. Blueberries, when producing, will also be sold.

PRINCIPAL FARM ENTERPRISE (CHECK ONE)

	Dairy	✔	Poultry
	Cash Crop (Grain)		Horticultural Specialties
	Cash Crop (Vegetable)		Sugarbush
	Orchard		Christmas Tree
	Vineyard		Aquaculture
	Livestock (other than dairy)		Other (please specify):

PART IV:	SIGNATURE

I attest that I am the legal owner of the above properties and that the above information is correct to the best of my knowledge and hereby officially request that my property, which is **predominantly viable agricultural land**, be included in the Agricultural District Program. I recognize that such land, once officially included in the Agricultural District Program, may not be removed from this program until the eight-year review period for the Agricultural District in which my land is placed. I understand that this is not an application for an agricultural tax assessment. I also acknowledge that this request is subject to a public hearing; review by the Erie County Agriculture and Farmland Protection Board; action by the Erie County Legislature; and certification by the NYS Department of Agriculture and Markets.

Property Owner: Paul C Hoak Jr	Date: 9/25/2016

UNSIGNED APPLICATIONS WILL NOT BE CONSIDERED.

Laura K Hoak 9/25/16

PLEASE SEND COMPLETED REQUEST FORM TO:

Elias Reden, Planner
Erie County Department of Environment & Planning
95 Franklin Street, 10th Floor, Buffalo, NY 14202
OR
agriculture@erie.gov

Questions? Contact Planner Elias Reden at (716)858-1911 or elias.reden@erie.gov

Real Property Information

Parcel Status	ACTIVE	**City\Town**	Grand Island	**Village**
S-B-L	24.07-2-6	**Owner**	SLAGLE PAUL C JR	**SWIS** 144600
Property Location	1476 HUTH RD	**Mailing Address**	SLAGLE LAURA K	
Property Class	210 1 FAMILY RES	**Line 2**		
Assessment	148000	**Line 3**		
Taxable	148000	**Street**	1476 HUTH RD	
Desc		**City/State**	GRAND ISLAND NY	
Desc		**Zip**	14072	
Deed Book	11246	**Deed Page**	6234	
Frontage	197.85	**Depth**	0	**Acres 1.2**
Year Built	1870	**Square Ft**	1728	
Beds	4	**Baths**	1	
FirePlace	0	**School**	GRAND ISLAND CENTRAL	

Owner History Tax Payment History

Google maps Click Here

Owner Name _____ (Last Name First) or

Property Address _____ No./ Street

S-B-L _____

Search All Submit Query Clear Form

18—Paul & Laura Slagle

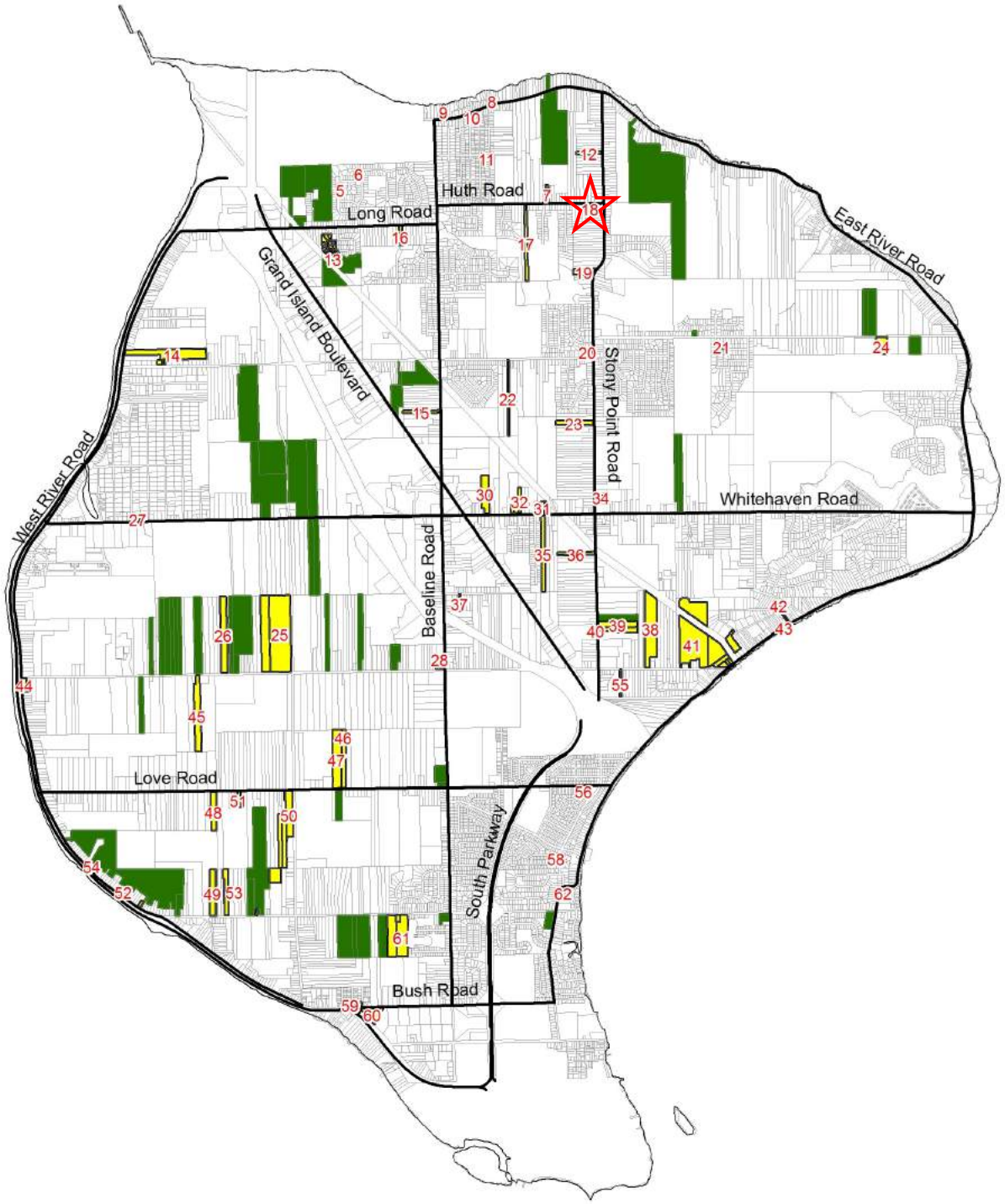

Legend

- 303-b Applicants
- Agricultural Districts
- State and County Roads

0 0.4 0.8 1.6 Miles

N

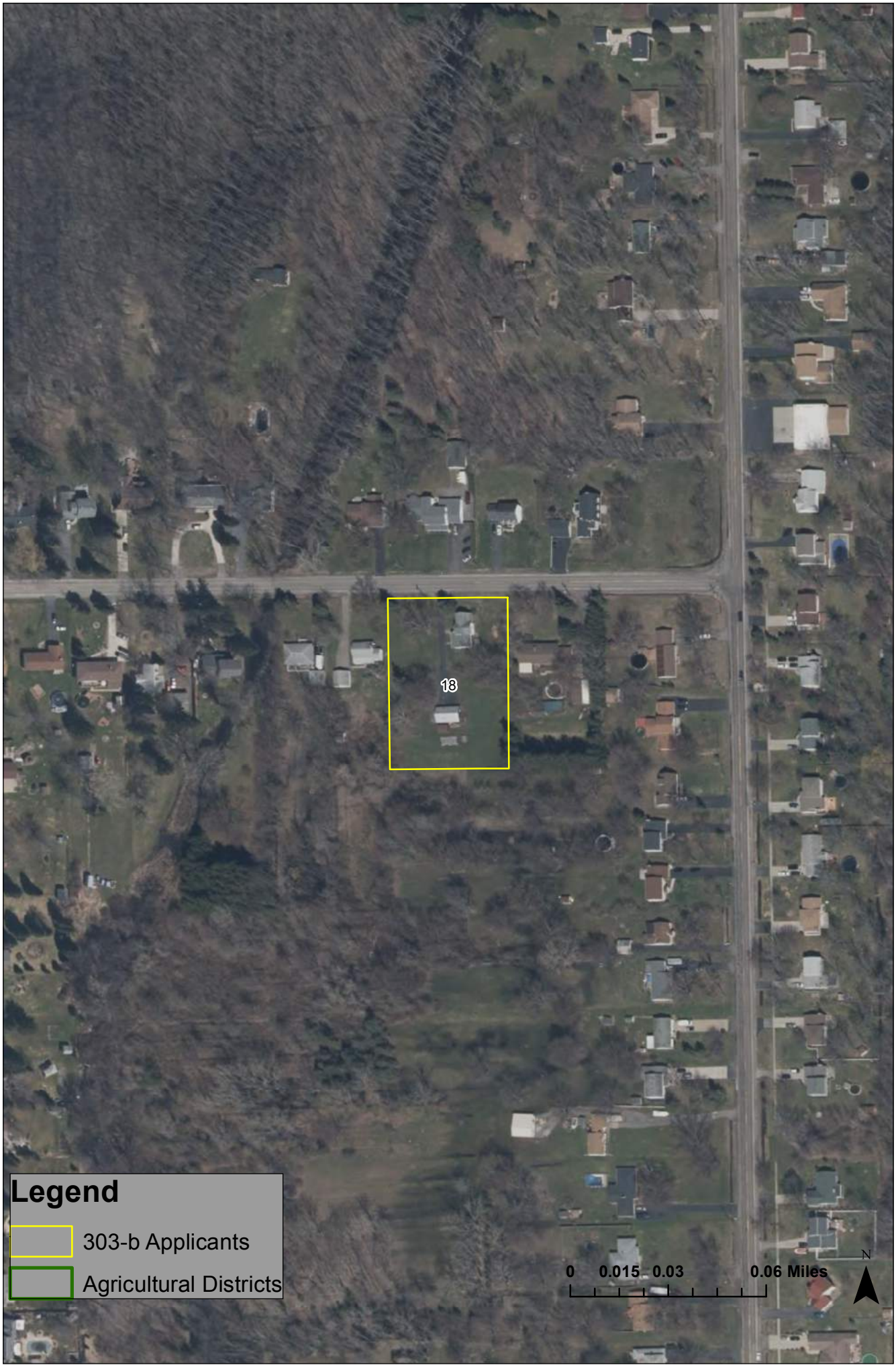
18
Legend
303-b Applicants
Agricultural Districts
0 0.015 0.03 0.06 Miles
N

AGRICULTURAL DISTRICT OPEN ENROLLMENT FORM

This form is to be completed by agricultural landowners who wish to request inclusion in an existing agricultural district. The information obtained from this form will be used by the County and State to determine the significance and viability of agriculture. (NYS Agriculture and Markets Law 25AA, §303-b)

REQUESTS WILL BE ACCEPTED FROM SEPTEMBER 1st, 2016 TO SEPTEMBER 30th, 2016.

APPLICANTS MUST FILL OUT ALL APPLICABLE SECTIONS.

PART I: LANDOWNER INFORMATION			
OWNER NAME:	Patricia Burg	PHONE:	716-775-5603
ADDRESS:	3030 Stony Point Road	ALT. PHONE:	716-609-2444
CITY, ST, ZIP:	Grand Island, NY 14072	EMAIL:	pattib@spcaec.com
RENTER CONTACT INFORMATION (IF APPLICABLE)			
RENTER NAME:		PHONE:	
MAILING ADDRESS:		ALT. PHONE:	
CITY, ST, ZIP:		EMAIL:	

PART II: PROPERTY DESCRIPTION

Please describe the property proposed to be added to the Agricultural District and list the SBL (tax identification) numbers and the Town in which they are located for all parcels that you wish to be included in the Agricultural District Program. If you are unsure of your SBL numbers or whether or not a parcel is currently receiving an Agricultural Assessment, please check with your local assessor.

FARM DESCRIPTION

Total number of acres owned	3.87
Total number of acres farmed/cropped	3.87
Total number of acres rented (from another landowner as part of the subject farm)	
Approximate annual gross sales	$5000

SBL Number (Tax ID)	Street Address	Town	Size (acres)	Agricultural Assessment	
				Yes	No
24.11-1-4.1	3030 Stony Point Road	Grand Island	3.87		✓

PART III:	AGRICULTURAL BUSINESS DESCRIPTION

Describe the business that is operated or will be operated on the parcel(s) proposed to be added to the Agricultural District. Please note the principal enterprise as well.

AML section 301(2) livestock & livestock products:
An agricultural animal permit was granted by the town on 7/17/1989 for the keeping of horses on my farm, and has been annually renewed for the past 27 years. I have made significant capital investments in the farm operation, including the construction of boarding facilities, animal management and farm maintenance equipment, and specialized horse training equipment. I rent stall space and keep horses for paid recreational riding on the farm. I intend to expand boarding facilities when my farm is included in the Ag district.
AML section 301(16) compost, mulch and biomass crops:
I also sell at my farm and through the GI Farms Cooperative market bagged compost and mulch that is derived from plant matter grown and waste generated from the keeping of horses on my farm.
I am also the assistant farm manager for the SPCA Serving Erie County, and Ag animals are adopted to GI Farms Cooperative members through my farm.

PRINCIPAL FARM ENTERPRISE (CHECK ONE)

	Dairy		Poultry
	Cash Crop (Grain)		Horticultural Specialties
	Cash Crop (Vegetable)		Sugarbush
	Orchard		Christmas Tree
	Vineyard		Aquaculture
✓	Livestock (other than dairy)		Other (please specify):

PART IV:	SIGNATURE

I attest that I am the legal owner of the above properties and that the above information is correct to the best of my knowledge and hereby officially request that my property, which is predominantly viable agricultural land, be included in the Agricultural District Program. I recognize that such land, once officially included in the Agricultural District Program, may not be removed from this program until the eight-year review period for the Agricultural District in which my land is placed. I understand that this is not an application for an agricultural tax assessment. I also acknowledge that this request is subject to a public hearing; review by the Erie County Agriculture and Farmland Protection Board; action by the Erie County Legislature; and certification by the NYS Department of Agriculture and Markets.

Property Owner: Patricia A Bug	Date: 9/29/16

UNSIGNED APPLICATIONS WILL NOT BE CONSIDERED.

PLEASE SEND COMPLETED REQUEST FORM TO:
Elias Reden, Planner
Erie County Department of Environment & Planning
95 Franklin Street, 10th Floor, Buffalo, NY 14202
OR
agriculture@erie.gov
Questions? Contact Planner Elias Reden at (716)858-1911 or elias.reden@erie.gov

Real Property Parcel Search

Real Property Information

Parcel Status	ACTIVE	City\Town	Grand Island	Village	
S-B-L	24.11-1-4.1	Owner	BURG PATRICIA A	SWIS	144600
Property Location	3030 STONY POINT RD	Mailing Address	MCAVINNEY KAREN M		
Property Class	210 1 FAMILY RES	Line 2			
Assessment	200000	Line 3			
Taxable	200000	Street	3030 STONY POINT RD		
Desc		City/State	GRAND ISLAND NY		
Desc		Zip	14072		
Deed Book		Deed Page			
Frontage	215	Depth	785	Acres	3.87
Year Built	1988	Square Ft	2488		
Beds	4	Baths	2.5		
FirePlace	0	School	GRAND ISLAND CENTRAL		

Owner History Tax Payment History

Google maps Click Here

Owner Name _____ {Last Name First} or

Search

Select Language ▼

Username* Password*

Login

19—Patricia Burg

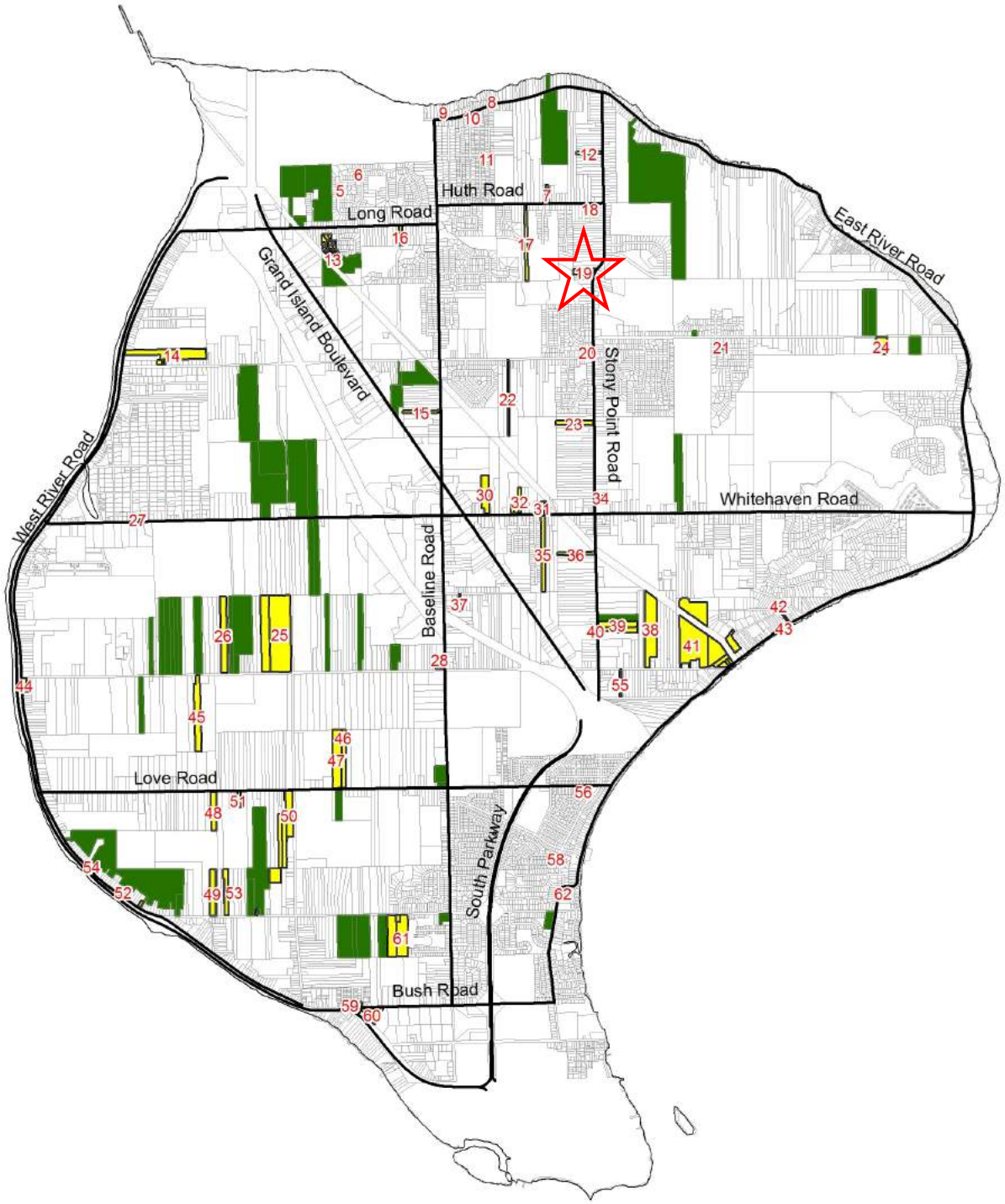

Legend

- 303-b Applicants
- Agricultural Districts
- State and County Roads

0 0.4 0.8 1.6 Miles

N

19
Legend
303-b Applicants
Agricultural Districts
0 0.015 0.03 0.06 Miles
N

AGRICULTURAL DISTRICT OPEN ENROLLMENT FORM

This form is to be completed by agricultural landowners who wish to request inclusion in an existing agricultural district. The information obtained from this form will be used by the County and State to determine the significance and viability of agriculture. (NYS Agriculture and Markets Law 25AA, §303-b)

REQUESTS WILL BE ACCEPTED FROM SEPTEMBER 1st, 2016 TO SEPTEMBER 30th, 2016.

APPLICANTS MUST FILL OUT ALL APPLICABLE SECTIONS.

PART I:	LANDOWNER INFORMATION		
OWNER NAME:	James C. Korczykowski and Elaine h/w	PHONE:	(716) 491-2261
ADDRESS:	2748 Stony Point Rd.	ALT. PHONE:	
CITY, ST, ZIP:	Grand Island, NY 14072	EMAIL:	jmk9@roadrunner.com
RENTER CONTACT INFORMATION (IF APPLICABLE)			
RENTER NAME:		PHONE:	
MAILING ADDRESS:		ALT. PHONE:	
CITY, ST, ZIP:		EMAIL:	

PART II: PROPERTY DESCRIPTION

Please describe the property proposed to be added to the Agricultural District and list the SBL (tax identification) numbers and the Town in which they are located for all parcels that you wish to be included in the Agricultural District Program. If you are unsure of your SBL numbers or whether or not a parcel is currently receiving an Agricultural Assessment, please check with your local assessor.

FARM DESCRIPTION

Total number of acres owned	.7337
Total number of acres farmed/cropped	.50
Total number of acres rented (from another landowner as part of the subject farm)	0
Approximate annual gross sales	n/a START-UP FARM OPERATION

SBL Number (Tax ID)	Street Address	Town	Size (acres)	Agricultural Assessment	
				Yes	No
24.15-1-81	2748 Stony Point Rd.	Grand Island	.7337		✓

PART III:	AGRICULTURAL BUSINESS DESCRIPTION

Describe the business that is operated or will be operated on the parcel(s) proposed to be added to the Agricultural District. Please note the principal enterprise as well.

Parcel is the original Shutte farm house and surrounding land. Propose to establish organic sustainable vegetable farm, poultry (primarily eggs) and maple syrup.

PRINCIPAL FARM ENTERPRISE (CHECK ONE)

	Dairy		Poultry
	Cash Crop (Grain)		Horticultural Specialties
	Cash Crop (Vegetable)	✓	Sugarbush
	Orchard		Christmas Tree
	Vineyard		Aquaculture
	Livestock (other than dairy)		Other (please specify):

PART IV:	SIGNATURE

I attest that I am the legal owner of the above properties and that the above information is correct to the best of my knowledge and hereby officially request that my property, which is **predominantly viable agricultural land**, be included in the Agricultural District Program. I recognize that such land, once officially included in the Agricultural District Program, may not be removed from this program until the eight-year review period for the Agricultural District in which my land is placed. I understand that this is not an application for an agricultural tax assessment. I also acknowledge that this request is subject to a public hearing; review by the Erie County Agriculture and Farmland Protection Board; action by the Erie County Legislature; and certification by the NYS Department of Agriculture and Markets.

Property Owner:	Date: 9-26-2016

UNSIGNED APPLICATIONS WILL NOT BE CONSIDERED.

PLEASE SEND COMPLETED REQUEST FORM TO:

Elias Reden, Planner
Erie County Department of Environment & Planning
95 Franklin Street, 10th Floor, Buffalo, NY 14202
OR
agriculture@erie.gov

Questions? Contact Planner Elias Reden at (716)858-1911 or elias.reden@erie.gov

Real Property Information

Parcel Status	ACTIVE	**City\Town**	Grand Island	**Village**	
S-B-L	24.15-1-81	**Owner**	KORCZYKOWSKI JAMES C	**SWIS**	144600
Property Location	2748 STONY POINT RD	**Mailing Address**	KORCZYKOWSKI ELAINE M		
Property Class	210 1 FAMILY RES	**Line 2**			
Assessment	185000	**Line 3**			
Taxable	185000	**Street**	2748 STONY POINT RD		
Desc		**City/State**	GRAND ISLAND NY		
Desc		**Zip**	14072		
Deed Book	11047	**Deed Page**	6663		
Frontage	176	**Depth**	214		Acres 0.86
Year Built	1891	**Square Ft**	2744		
Beds	5	**Baths**	2		
FirePlace	0	**School**	GRAND ISLAND CENTRAL		

Owner History Tax Payment History

Google maps Click Here

Owner Name _____ {Last Name First} or

Property Address _____ No./ Street

S-B-L _____

Search All Submit Query Clear Form

20—James C. Korczykowski

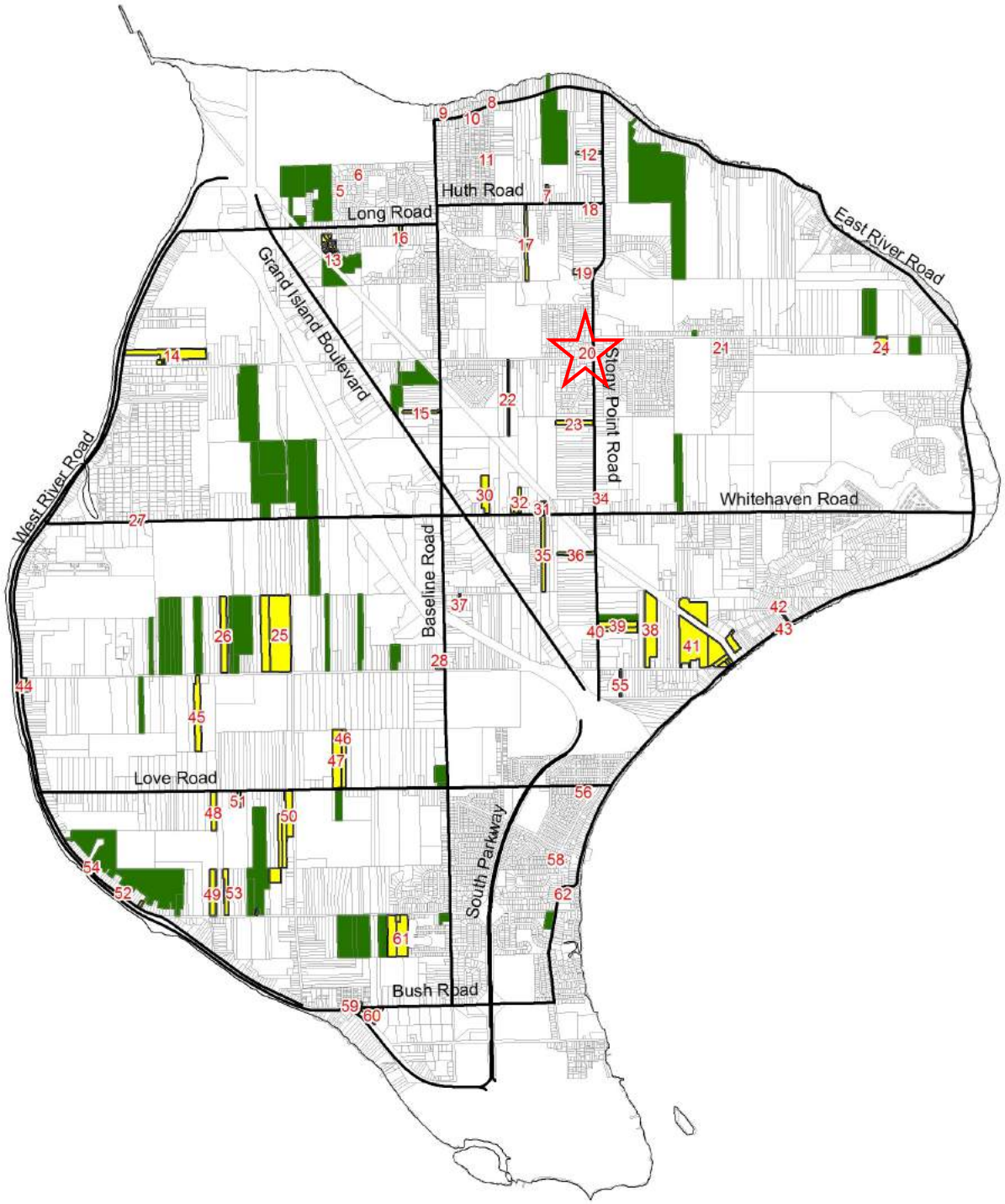

Legend

- 303-b Applicants
- Agricultural Districts
- State and County Roads

0 0.4 0.8 1.6 Miles

N

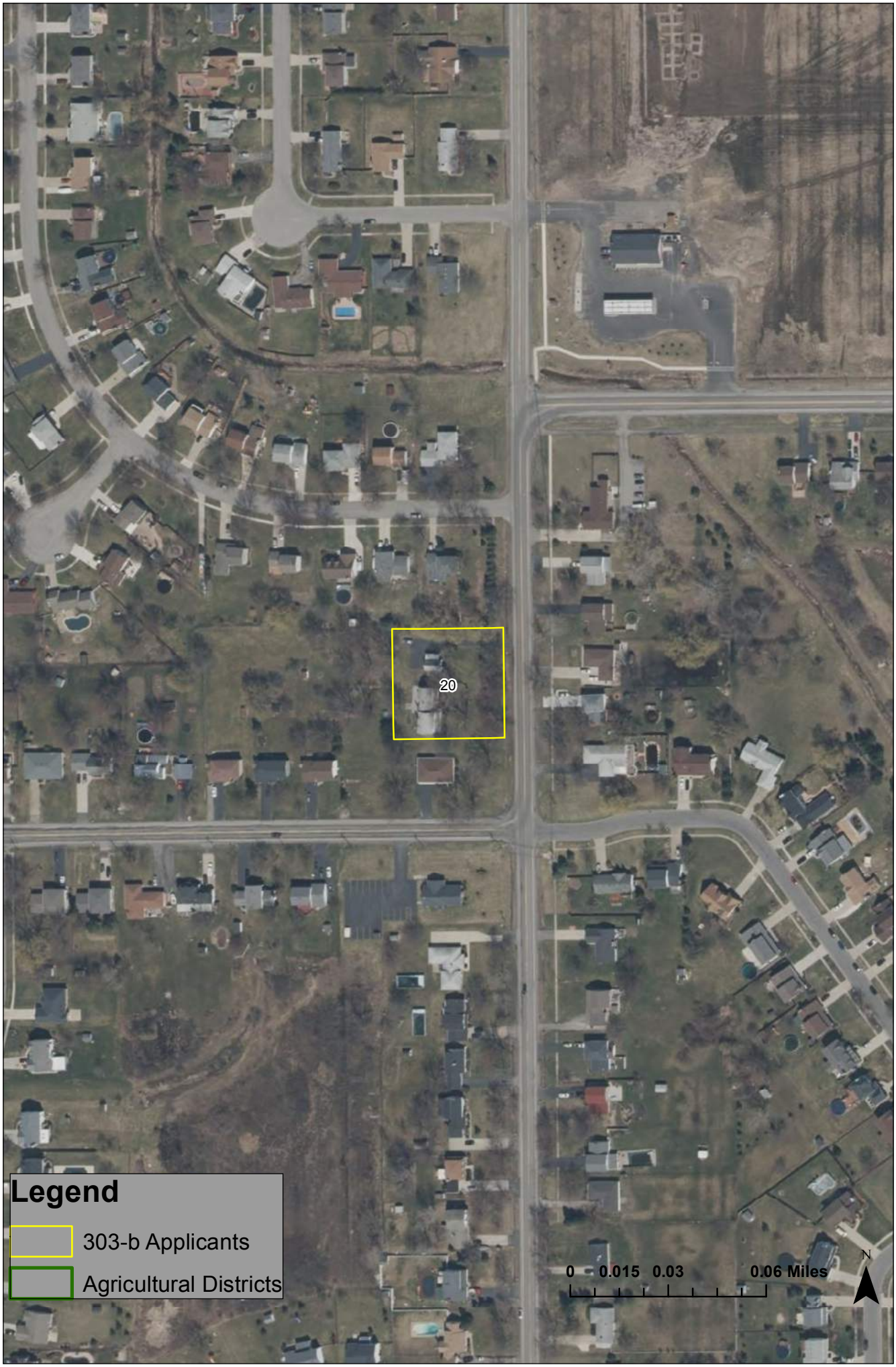
20
Legend
303-b Applicants
Agricultural Districts
0 0.015 0.03 0.06 Miles
N

AGRICULTURAL DISTRICT OPEN ENROLLMENT FORM

This form is to be completed by agricultural landowners who wish to request inclusion in an existing agricultural district. The information obtained from this form will be used by the County and State to determine the significance and viability of agriculture. (NYS Agriculture and Markets Law 25AA, §303-b)

REQUESTS WILL BE ACCEPTED FROM SEPTEMBER 1st, 2016 TO SEPTEMBER 30th, 2016.

APPLICANTS MUST FILL OUT ALL APPLICABLE SECTIONS.

PART I:	LANDOWNER INFORMATION		
OWNER NAME:	Brian, Amanda Hoyt	PHONE:	716-510-3303
ADDRESS:	1031 Foxcroft Rd	ALT. PHONE:	716 773-2018
CITY, ST, ZIP:	Grand Island NY	EMAIL:	mndy77@aol.com
RENTER CONTACT INFORMATION (IF APPLICABLE)			
RENTER NAME:		PHONE:	
MAILING ADDRESS:		ALT. PHONE:	
CITY, ST, ZIP:		EMAIL:	

PART II: PROPERTY DESCRIPTION

Please describe the property proposed to be added to the Agricultural District and list the SBL (tax identification) numbers and the Town in which they are located for all parcels that you wish to be included in the Agricultural District Program. If you are unsure of your SBL numbers or whether or not a parcel is currently receiving an Agricultural Assessment, please check with your local assessor.

FARM DESCRIPTION

Total number of acres owned	0.36
Total number of acres farmed/cropped	.25
Total number of acres rented (from another landowner as part of the subject farm)	Ø
Approximate annual gross sales	$500.00

SBL Number (Tax ID)	Street Address	Town	Size (acres)	Agricultural Assessment	
				Yes	No
24.16-6-17	1031 Foxcroft Rd	Grand Island	0.36		X

PART III:	AGRICULTURAL BUSINESS DESCRIPTION

Describe the business that is operated or will be operated on the parcel(s) proposed to be added to the Agricultural District. Please note the principal enterprise as well.

currently produce heirloom varieties of tomatoes, cucumber, eggplant, pepper, celery, beets, pumpkin squash, corn, basil, which we sell through the Grand Island Farms cooperatives farm market. After joining ag district I would plan on increasing production.

PRINCIPAL FARM ENTERPRISE (CHECK ONE)

	Dairy		Poultry
	Cash Crop (Grain)		Horticultural Specialties
✓	Cash Crop (Vegetable)		Sugarbush
	Orchard		Christmas Tree
	Vineyard		Aquaculture
	Livestock (other than dairy)		Other (please specify):

PART IV:	SIGNATURE

I attest that I am the legal owner of the above properties and that the above information is correct to the best of my knowledge and hereby officially request that my property, which is predominantly viable agricultural land, be included in the Agricultural District Program. I recognize that such land, once officially included in the Agricultural District Program, may not be removed from this program until the eight-year review period for the Agricultural District in which my land is placed. I understand that this is not an application for an agricultural tax assessment. I also acknowledge that this request is subject to a public hearing; review by the Erie County Agriculture and Farmland Protection Board; action by the Erie County Legislature; and certification by the NYS Department of Agriculture and Markets.

Property Owner: [signature] | **Date:** 9/26/16

UNSIGNED APPLICATIONS WILL NOT BE CONSIDERED.

PLEASE SEND COMPLETED REQUEST FORM TO:

Elias Reden, Planner
Erie County Department of Environment & Planning
95 Franklin Street, 10th Floor, Buffalo, NY 14202
OR
agriculture@erie.gov
Questions? Contact Planner Elias Reden at (716)858-1911 or elias.reden@erie.gov

Real Property Parcel Search

Real Property Information

Parcel Status	ACTIVE	**City\Town**	Grand Island	**Village**	
S-B-L	24.16-6-17	**Owner**	HOYT BRIAN A	**SWIS**	144600
Property Location	1031 FOXCROFT RD	**Mailing Address**			
Property Class	210 1 FAMILY RES	**Line 2**			
Assessment	183000	**Line 3**			
Taxable	183000	**Street**	1031 FOXCROFT RD		
Desc	MC 2258	**City/State**	GRAND ISLAND NY		
Desc	SL 23 MAP 78	**Zip**	14072		
Deed Book	11263	**Deed Page**	307		
Frontage	98	**Depth**	160	**Acres**	0
Year Built	1971	**Square Ft**	2268		
Beds	4	**Baths**	2.5		
FirePlace	1	**School**	GRAND ISLAND CENTRAL		

Owner History | Tax Payment History

Google maps Click Here

Search

Select Language

Username: * Password: *

Log in

21—Brian & Amanda Hoyt

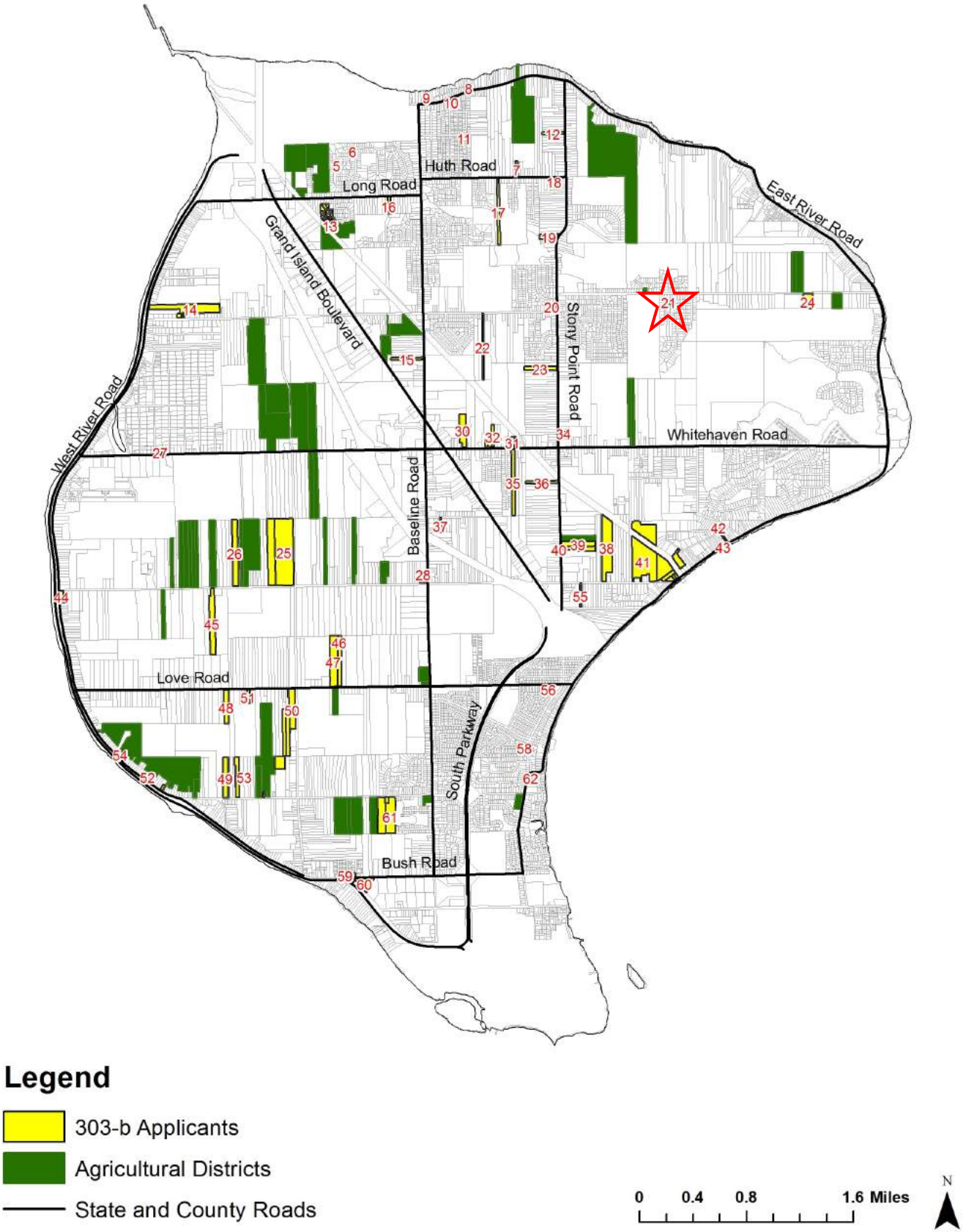

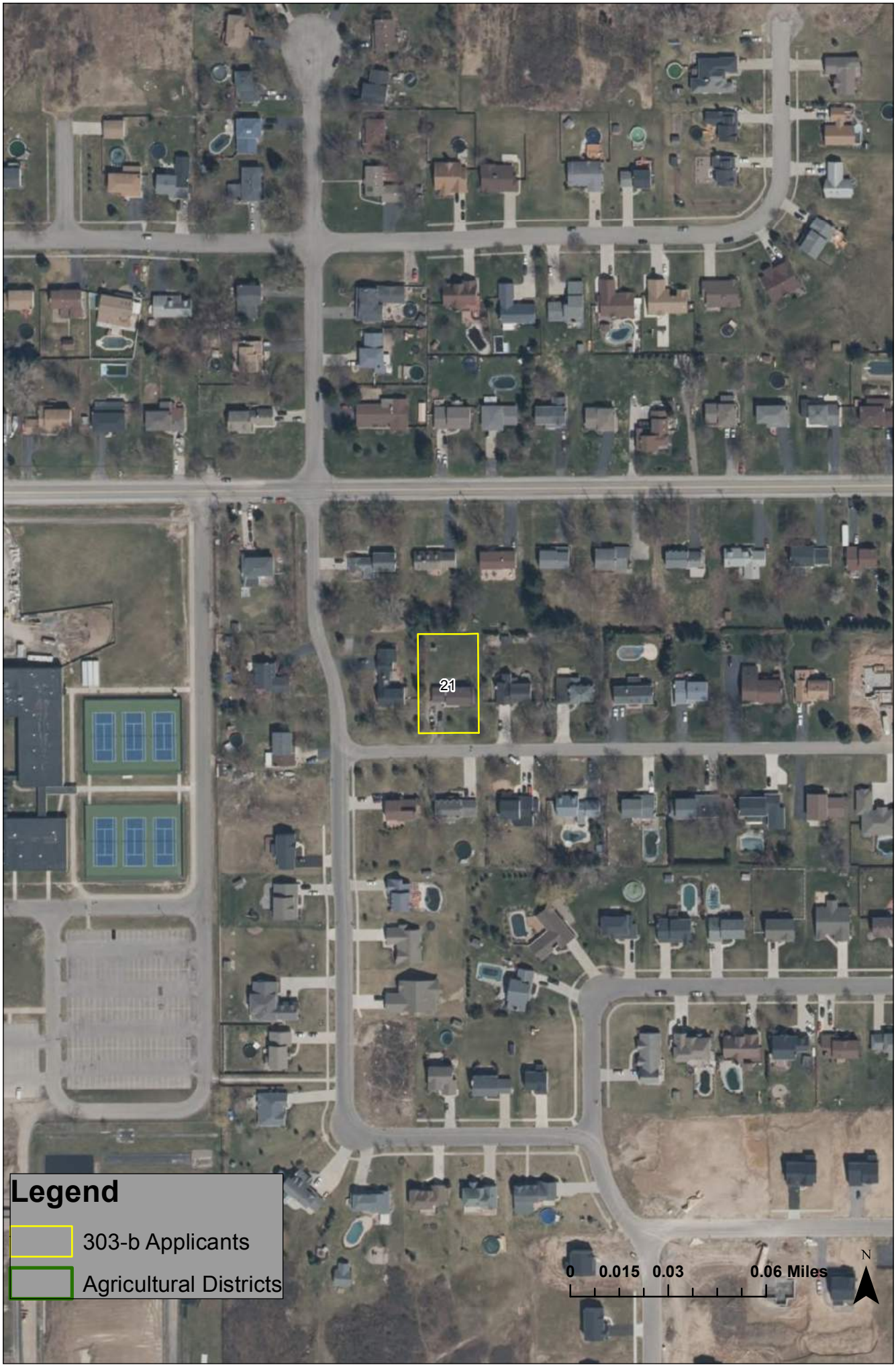
21
Legend
303-b Applicants
Agricultural Districts
0 0.015 0.03 0.06 Miles
N

AGRICULTURAL DISTRICT OPEN ENROLLMENT FORM

This form is to be completed by agricultural landowners who wish to request inclusion in an existing agricultural district. The information obtained from this form will be used by the County and State to determine the significance and viability of agriculture. (NYS Agriculture and Markets Law 25AA, §303-b)

REQUESTS WILL BE ACCEPTED FROM SEPTEMBER 1 TO SEPTEMBER 30.

APPLICANTS MUST FILL OUT ALL APPLICABLE SECTIONS.
UNSIGNED APPLICATIONS WILL NOT BE CONSIDERED.

PART I:	LANDOWNER INFORMATION
OWNER NAME: Joseph A. Killian	PHONE: (716) 604-5946
ADDRESS: 1762 Bedell Road	ALT. PHONE: ( )
CITY, ST, ZIP: Grand Island, NY 14072	EMAIL: [redacted] MOJOATGI@AOL.com
RENTER CONTACT INFORMATION (IF APPLICABLE)	
RENTER NAME: N/A	PHONE: ( )
MAILING ADDRESS:	ALT. PHONE: ( )
CITY, ST, ZIP:	EMAIL:

PART II:	PROPERTY DESCRIPTION

Please describe the property proposed to be added to the Agricultural District and list the SBL (tax identification) numbers and the Town in which they are located for all parcels that you wish to be included in the Agricultural District Program. If you are unsure of your SBL numbers or whether or not a parcel is currently receiving an Agricultural Assessment, please check with your local assessor.

FARM DESCRIPTION

Total number of acres owned	3.7
Total number of acres farmed/cropped	1.2
Total number of acres rented (from another landowner as part of the subject farm)	N/A
Approximate annual gross sales START UP ORCHARD	

SBL Number (Tax ID)	Street Address	Town	Size (acres)	Agricultural Assessment (Y/N)
100.01-1-1.01	*1 Sample Street*	*Anytown*	*10.2*	*No*
24.18-1-5	1762 Bedell Rd.	Grand Island	3.70	NO

PART III: AGRICULTURAL BUSINESS DESCRIPTION

Describe the business that is operated or will be operated on the parcel(s) proposed to be added to the Agricultural District. Please note the principal enterprise as well.

16 FRUIT TREES (9 APPLE - 2 PEACH - 2 CHERRY AND 1 PEAR)

(WILL BE SELLING THRU GI FARMS CO-OP FARM MARKET)

VEG. GARDEN (BEANS, PEAS, TOMATO, PEPPERS, ZUCCINI, CUCUMBER, PUMPKIN.

BERRY PATCH - BLACK AND RASPBERRY

(WAS PART OF THE ORIGINAL LONG FARM)

PRINCIPAL FARM ENTERPRISE (CHECK ONE)

- ☐ Dairy
- ☐ Cash Crop (Grain)
- ☒ Cash Crop (Vegetable)
- ☒ Orchard
- ☐ Vineyard
- ☐ Livestock (other than dairy)
- ☐ Poultry
- ☐ Horticultural Specialties
- ☐ Sugarbush
- ☐ Christmas Tree
- ☐ Aquaculture
- ☐ Other (please specify)_____

PART IV: SIGNATURE

I attest that I am the legal owner of the above properties and that the above information is correct to the best of my knowledge and hereby officially request that my property, which is predominantly viable agricultural land, be included in the Agricultural District Program. I recognize that such land, once officially included in the Agricultural District Program, may not be removed from this program until the eight-year review period for the Agricultural District in which my land is placed. I understand that this is not an application for an agricultural tax assessment. I also acknowledge that this request is subject to a public hearing; review by the Erie County Agriculture and Farmland Protection Board; action by the Erie County Legislature; and certification by the NYS Department of Agriculture and Markets.

Property Owner _____ **Date** 9/26/2016

PLEASE SEND COMPLETED REQUEST FORM TO:

Elias Reden, Planner
Erie County Department of Environment & Planning
95 Franklin Street, 10th Floor, Buffalo, NY 14202
OR
agriculture@erie.gov
Questions? Contact Planner Elias Reden at (716)858-1911 or elias.reden@erie.gov

Real Property Parcel Search

Real Property Information

Parcel Status	ACTIVE	City\Town	Grand Island	Village
S-B-L	24.18-1-5	Owner	KILLIAN JOSÊPH A	SWIS 144600
Property Location	1762 BEDELL RD	Mailing Address		
Property Class	210 1 FAMILY RES	Line 2		
Assessment	127000	Line 3		
Taxable	127000	Street	1762 BEDELL RD	
Desc		City/State	GRAND ISLAND NY	
Desc		Zip	14072	
Deed Book	10923	Deed Page	8266	
Frontage	66	Depth	0	Acres 3.7
Year Built	1920	Square Ft	1346	
Beds	2	Baths	1	
FirePlace	0	School	GRAND ISLAND CENTRAL	

Owner History | Tax Payment History

Google maps Click Here

Owner Name _____ (Last Name First) or

Select Language

Log on

22—Joseph A. Killian

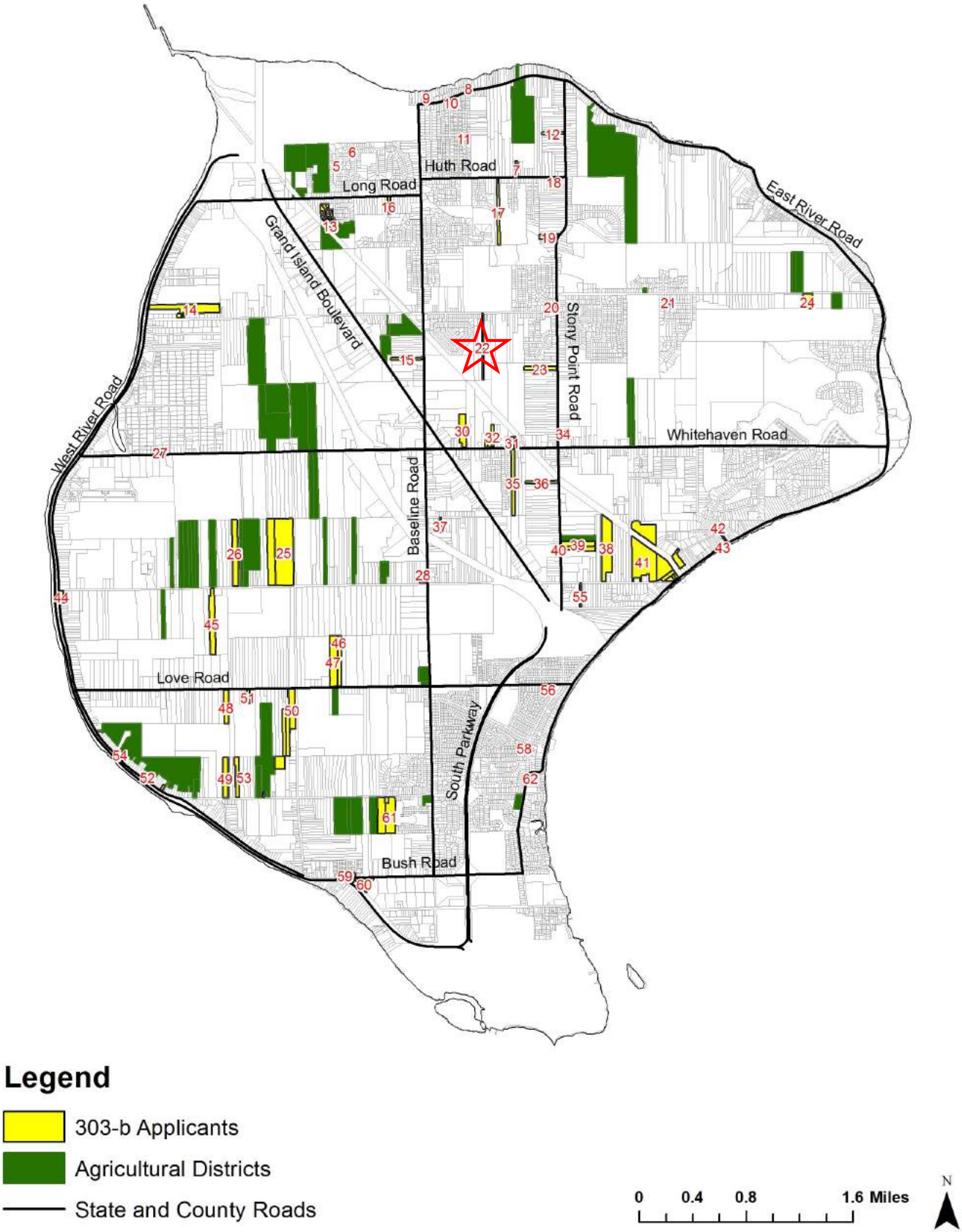

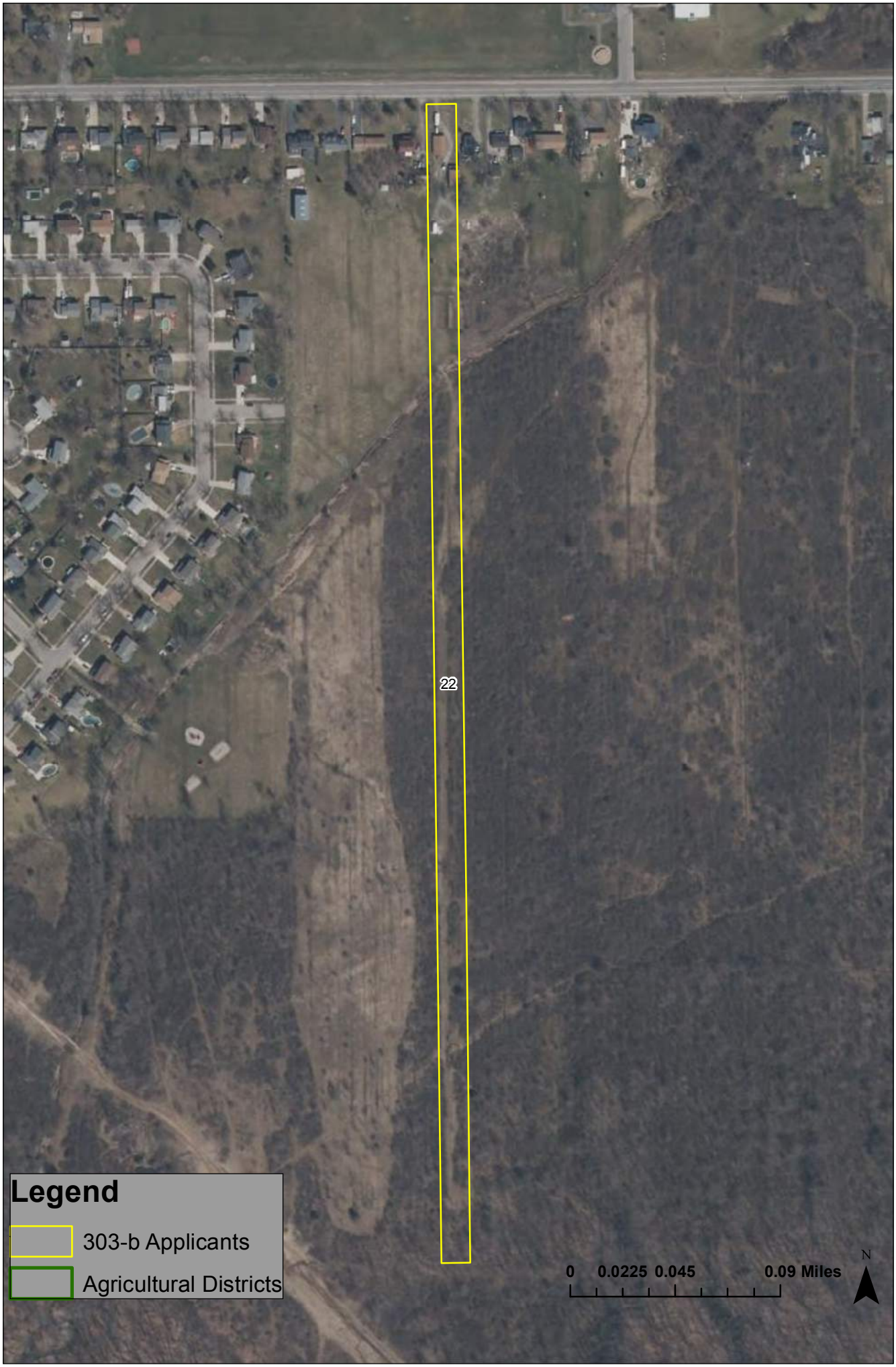
22
Legend
303-b Applicants
Agricultural Districts
0 0.0225 0.045 0.09 Miles
N

AGRICULTURAL DISTRICT OPEN ENROLLMENT FORM

This form is to be completed by agricultural landowners who wish to request inclusion in an existing agricultural district. The information obtained from this form will be used by the County and State to determine the significance and viability of agriculture. (NYS Agriculture and Markets Law 25AA, §303-b)

REQUESTS WILL BE ACCEPTED FROM SEPTEMBER 1st, 2016 TO SEPTEMBER 30th, 2016.

APPLICANTS MUST FILL OUT ALL APPLICABLE SECTIONS.

PART I: LANDOWNER INFORMATION			
OWNER NAME:	Justin Thompson	PHONE:	716-560-1893
ADDRESS:	2508 Stony Point Road	ALT. PHONE:	716-773-5648
CITY, ST, ZIP:	Grand Island NY 14072	EMAIL:	Jwrench44@Hotmail.com
RENTER CONTACT INFORMATION (IF APPLICABLE)			
RENTER NAME:		PHONE:	
MAILING ADDRESS:		ALT. PHONE:	
CITY, ST, ZIP:		EMAIL:	

PART II: PROPERTY DESCRIPTION

Please describe the property proposed to be added to the Agricultural District and list the SBL (tax identification) numbers and the Town in which they are located for all parcels that you wish to be included in the Agricultural District Program. If you are unsure of your SBL numbers or whether or not a parcel is currently receiving an Agricultural Assessment, please check with your local assessor.

FARM DESCRIPTION

Total number of acres owned	4.4
Total number of acres farmed/cropped	3.4
Total number of acres rented (from another landowner as part of the subject farm)	
Approximate annual gross sales	Start-up Farm operating

SBL Number (Tax ID)	Street Address	Town	Size (acres)	Agricultural Assessment	
				Yes	No
24.19-4-3	2508 Stony Point Road	Grand Island	4.4		X

PART III:	AGRICULTURAL BUSINESS DESCRIPTION

Describe the business that is operated or will be operated on the parcel(s) proposed to be added to the Agricultural District. Please note the principal enterprise as well.

Currently Selling vegetables Through Grand Island Farms Cooperative Farm market. After Property is added To Ag-District We have plans of Breeding horses on premesis for Sale.

PRINCIPAL FARM ENTERPRISE (CHECK ONE)

	Dairy		Poultry
	Cash Crop (Grain)		Horticultural Specialties
✓	Cash Crop (Vegetable)		Sugarbush
	Orchard		Christmas Tree
	Vineyard		Aquaculture
	Livestock (other than dairy)		Other (please specify):

PART IV:	SIGNATURE

I attest that I am the legal owner of the above properties and that the above information is correct to the best of my knowledge and hereby officially request that my property, which is predominantly viable agricultural land, be included in the Agricultural District Program. I recognize that such land, once officially included in the Agricultural District Program, may not be removed from this program until the eight-year review period for the Agricultural District in which my land is placed. I understand that this is not an application for an agricultural tax assessment. I also acknowledge that this request is subject to a public hearing; review by the Erie County Agriculture and Farmland Protection Board; action by the Erie County Legislature; and certification by the NYS Department of Agriculture and Markets.

Property Owner: [signature] Date: 9-26-16

UNSIGNED APPLICATIONS WILL NOT BE CONSIDERED.

PLEASE SEND COMPLETED REQUEST FORM TO:

Elias Reden, Planner
Erie County Department of Environment & Planning
95 Franklin Street, 10th Floor, Buffalo, NY 14202
OR
agriculture@erie.gov
Questions? Contact Planner Elias Reden at (716)858-1911 or elias.reden@erie.gov

Real Property Parcel Search

Real Property Information

Parcel Status	ACTIVE	**City\Town**	Grand Island	**Village**	
S-B-L	24.19-4-3	**Owner**	THOMPSON JUSTIN	**SWIS**	144600
Property Location	2508 STONY POINT RD	**Mailing Address**			
Property Class	210 1 FAMILY RES	**Line 2**			
Assessment	145000	**Line 3**			
Taxable	145000	**Street**	2508 STONY POINT RD		
Desc		**City/State**	GRAND ISLAND NY		
Desc		**Zip**	14072		
Deed Book	11169	**Deed Page**	5299		
Frontage	150	**Depth**	0	**Acres**	4.4
Year Built	1951	**Square Ft**	1456		
Beds	3	**Baths**	2.5		
FirePlace	1	**School**	GRAND ISLAND CENTRAL		

Owner History | Tax Payment History

Google maps

Search

Select Language

Username: * Password: *

Log In

23—Justin Thompson

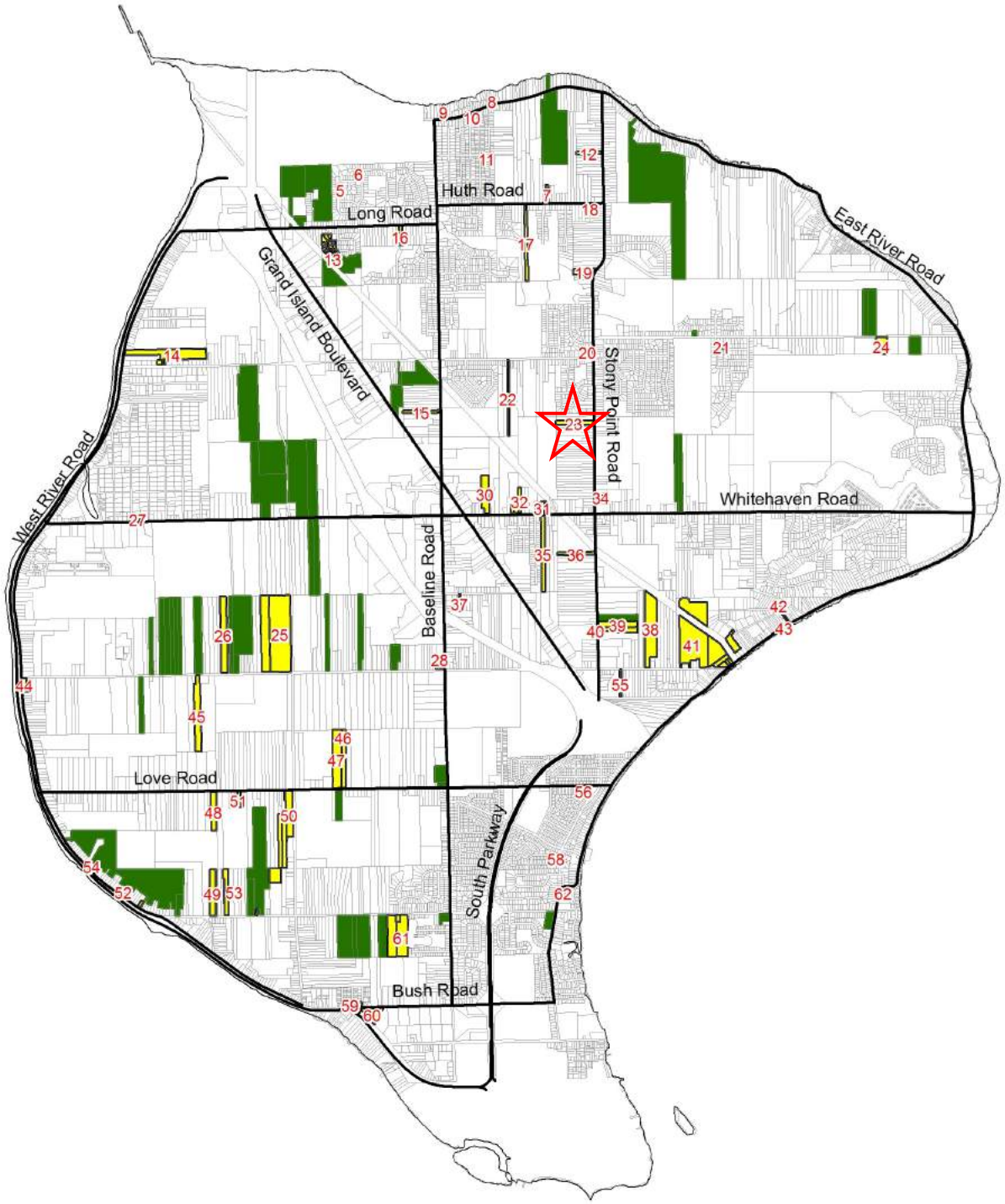

Legend

- 303-b Applicants
- Agricultural Districts
- State and County Roads

0 0.4 0.8 1.6 Miles

N

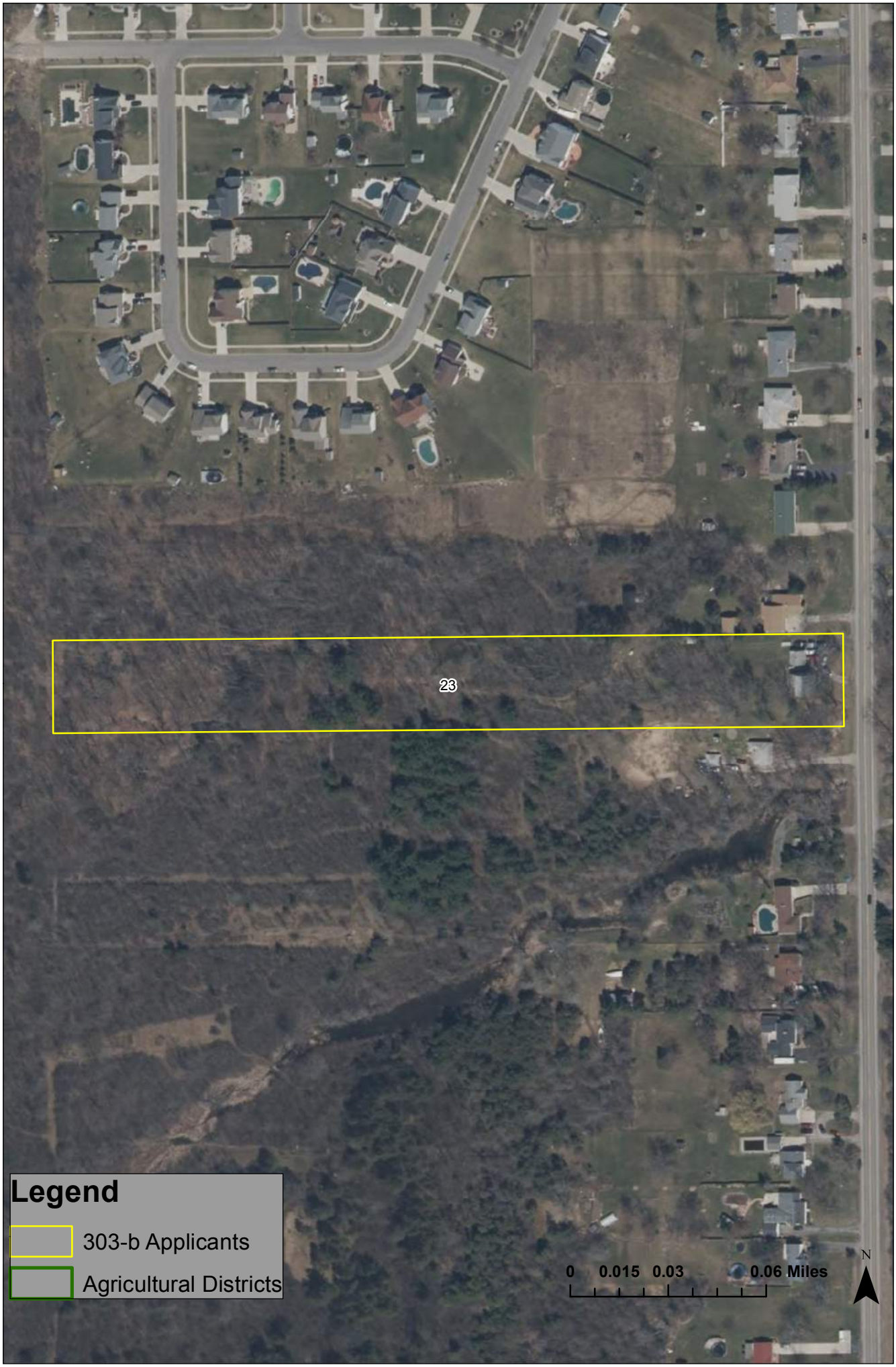
23
Legend
303-b Applicants
Agricultural Districts
0 0.015 0.03 0.06 Miles
N

AGRICULTURAL DISTRICT OPEN ENROLLMENT FORM

This form is to be completed by agricultural landowners who wish to request inclusion in an existing agricultural district. The information obtained from this form will be used by the County and State to determine the significance and viability of agriculture. (NYS Agriculture and Markets Law 25AA, §303-b)

REQUESTS WILL BE ACCEPTED FROM SEPTEMBER 1st, 2016 TO SEPTEMBER 30th, 2016.

APPLICANTS MUST FILL OUT ALL APPLICABLE SECTIONS.

PART I:	LANDOWNER INFORMATION		
OWNER NAME:	Charles & Kathleen Pratt	PHONE:	716-773-3939
ADDRESS:	560 Ransom Rd	ALT. PHONE:	
CITY, ST, ZIP:	Grand Island NY	EMAIL:	
RENTER CONTACT INFORMATION (IF APPLICABLE)			
RENTER NAME:		PHONE:	
MAILING ADDRESS:		ALT. PHONE:	
CITY, ST, ZIP:		EMAIL:	

PART II: PROPERTY DESCRIPTION

Please describe the property proposed to be added to the Agricultural District and list the SBL (tax identification) numbers and the Town in which they are located for all parcels that you wish to be included in the Agricultural District Program. If you are unsure of your SBL numbers or whether or not a parcel is currently receiving an Agricultural Assessment, please check with your local assessor.

FARM DESCRIPTION

Total number of acres owned	5
Total number of acres farmed/cropped	4
Total number of acres rented (from another landowner as part of the subject farm)	0
Approximate annual gross sales	0

SBL Number (Tax ID)	Street Address	Town	Size (acres)	Agricultural Assessment	
				Yes	No
25.00-2-23.12	560 Ransom Rd.	Grand Island	5		✓

PART III:	AGRICULTURAL BUSINESS DESCRIPTION

Describe the business that is operated or will be operated on the parcel(s) proposed to be added to the Agricultural District. Please note the principal enterprise as well.

Christmas tree farm startup operation.
In cooperation with farm operation at
555 Ransom Road. Scale up farm operation

PRINCIPAL FARM ENTERPRISE (CHECK ONE)

	Dairy		Poultry
	Cash Crop (Grain)		Horticultural Specialties
	Cash Crop (Vegetable)		Sugarbush
	Orchard		Christmas Tree ✓
	Vineyard		Aquaculture
	Livestock (other than dairy)		Other (please specify):

PART IV:	SIGNATURE

I attest that I am the legal owner of the above properties and that the above information is correct to the best of my knowledge and hereby officially request that my property, which is **predominantly viable agricultural land**, be included in the Agricultural District Program. I recognize that such land, once officially included in the Agricultural District Program, may not be removed from this program until the eight-year review period for the Agricultural District in which my land is placed. I understand that this is not an application for an agricultural tax assessment. I also acknowledge that this request is subject to a public hearing; review by the Erie County Agriculture and Farmland Protection Board; action by the Erie County Legislature; and certification by the NYS Department of Agriculture and Markets.

Property Owner: Kathleen Pratt **Date:** 9.29.16

UNSIGNED APPLICATIONS WILL NOT BE CONSIDERED.

PLEASE SEND COMPLETED REQUEST FORM TO:

Elias Reden, Planner
Erie County Department of Environment & Planning
95 Franklin Street, 10th Floor, Buffalo, NY 14202
OR
agriculture@erie.gov
Questions? Contact Planner Elias Reden at (716)858-1911 or elias.reden@erie.gov

Real Property Parcel Search

Real Property Information

Parcel Status	ACTIVE	City\Town	Grand Island	Village
S-B-L	25.00-2-23.12	Owner	PRATT CHARLES G	SWIS 144600
Property Location	500 RANSOM RD	Mailing Address	PRATT KATHLEEN M	
Property Class	210 1 FAMILY RES	Line 2		
Assessment	336000	Line 3		
Taxable	336000	Street	500 RANSOM RD	
Desc		City/State	GRAND ISLAND NY	
Desc		Zip	14072	
Deed Book	10988	Deed Page	7029	
Frontage	380	Depth	624	Acres ø 5.44
Year Built	2002	Square Ft	2652	
Beds	4	Baths	3	
FirePlace	1	School	GRAND ISLAND CENTRAL	

Owner History Tax Payment History

Google maps Click Here

Owner Name _____ (Last Name First) or

FRB.GOV | Site Map | Contact Us | Accessibility Options

[redacted]

Select Language ▼

[redacted]* [redacted]*

Login

24—Charles & Kathleen Pratt

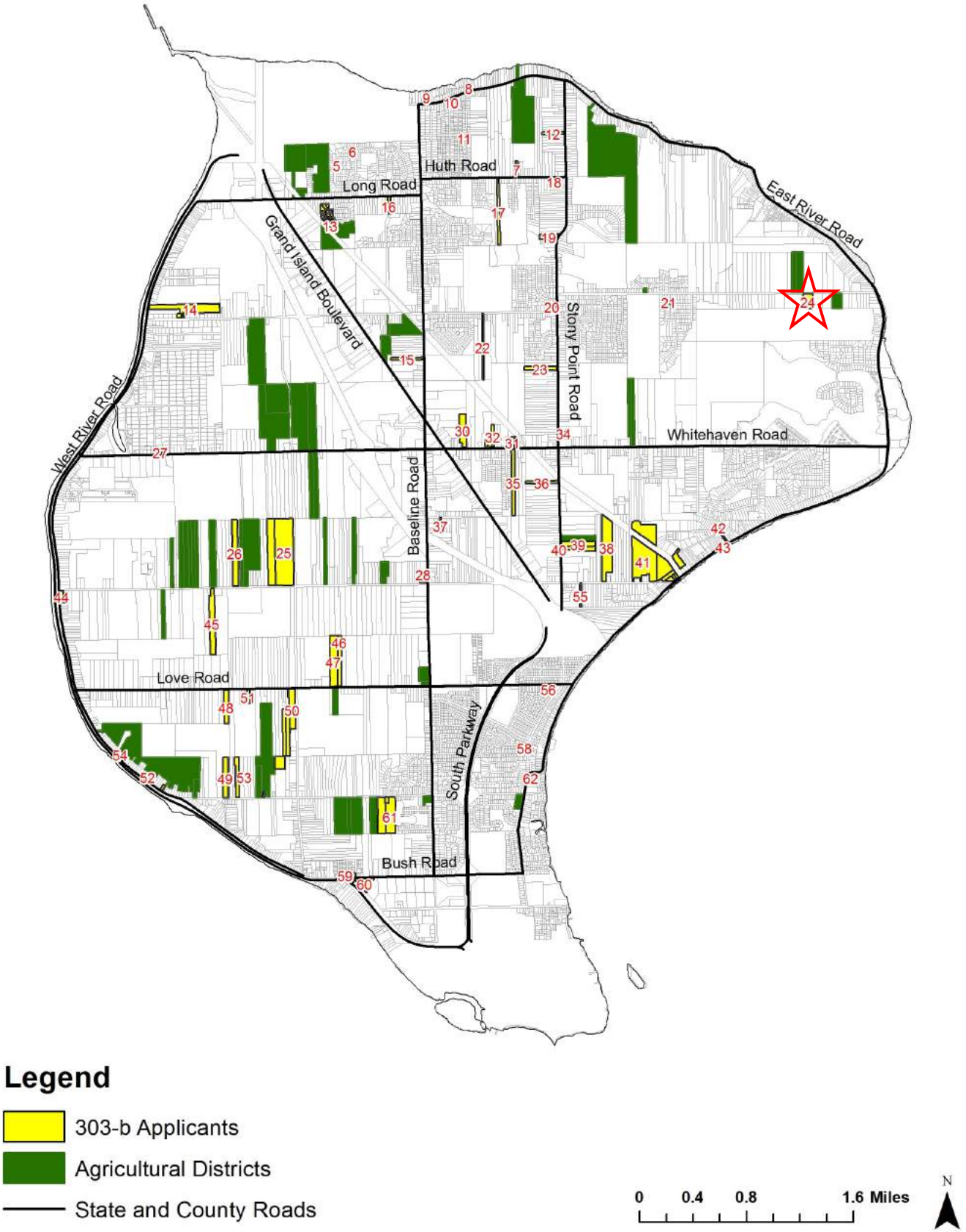

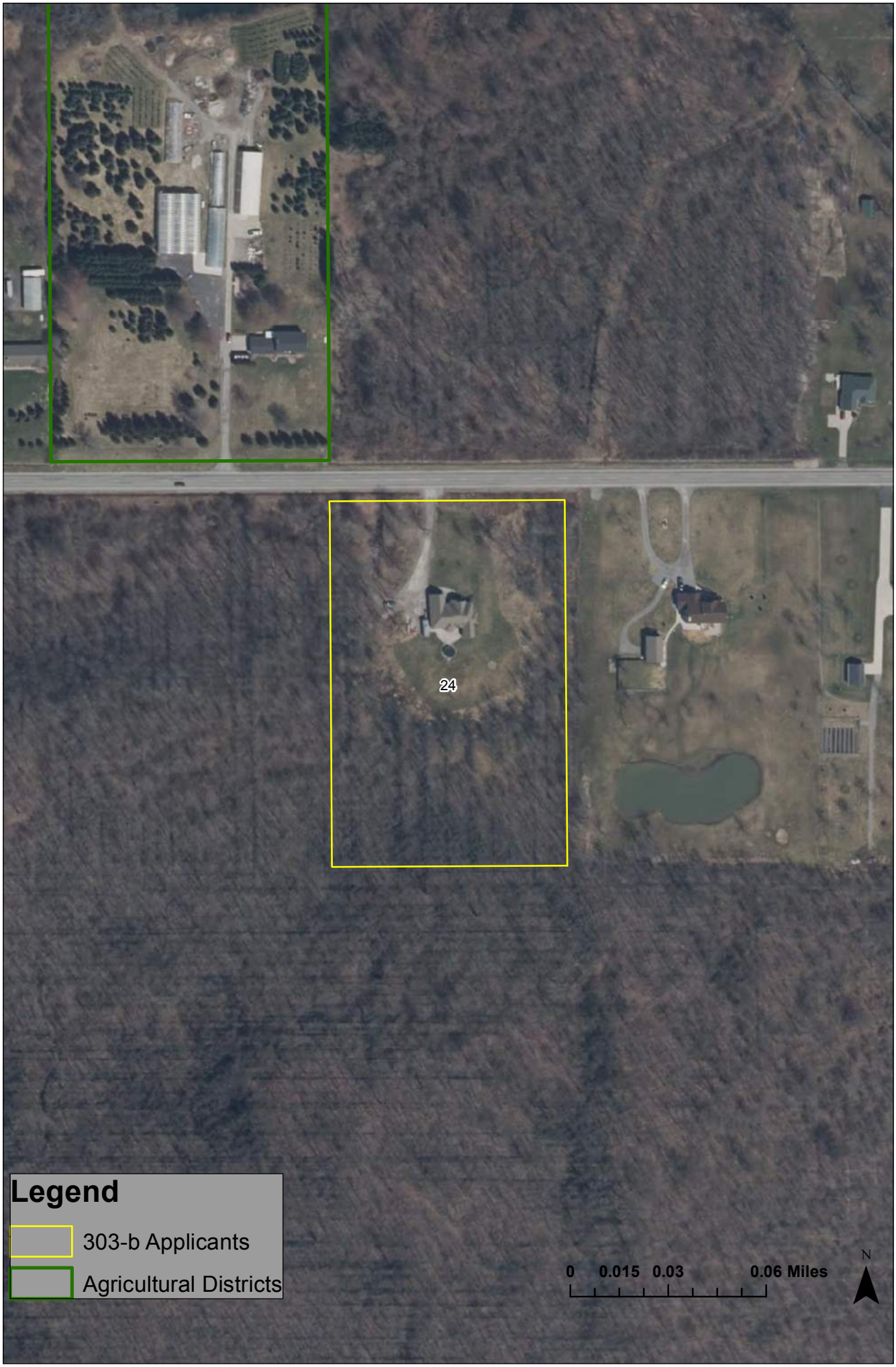
24
Legend
303-b Applicants
Agricultural Districts
0 0.015 0.03 0.06 Miles
N

AGRICULTURAL DISTRICT OPEN ENROLLMENT FORM

This form is to be completed by agricultural landowners who wish to request inclusion in an existing agricultural district. The information obtained from this form will be used by the County and State to determine the significance and viability of agriculture. (NYS Agriculture and Markets Law 25AA, §303-b)

REQUESTS WILL BE ACCEPTED FROM SEPTEMBER 1st, 2016 TO SEPTEMBER 30th, 2016.

APPLICANTS MUST FILL OUT ALL APPLICABLE SECTIONS.

PART I:	LANDOWNER INFORMATION		
OWNER NAME:	KATHLEEN LORENTZ	PHONE:	716-773-6281
ADDRESS:	2555 STALEY ROAD	ALT. PHONE:	
CITY, ST, ZIP:	G ISLAND NY 14072	EMAIL:	lorentzltd@aol.com
RENTER CONTACT INFORMATION (IF APPLICABLE)			
RENTER NAME:		PHONE:	
MAILING ADDRESS:		ALT. PHONE:	
CITY, ST, ZIP:		EMAIL:	

PART II: PROPERTY DESCRIPTION

Please describe the property proposed to be added to the Agricultural District and list the SBL (tax identification) numbers and the Town in which they are located for all parcels that you wish to be included in the Agricultural District Program. If you are unsure of your SBL numbers or whether or not a parcel is currently receiving an Agricultural Assessment, please check with your local assessor.

FARM DESCRIPTION

Total number of acres owned	62.41
Total number of acres farmed/cropped	62.41
Total number of acres rented (from another landowner as part of the subject farm)	
Approximate annual gross sales	

SBL Number (Tax ID)	Street Address	Town	Size (acres)	Agricultural Assessment	
				Yes	No
36.00-3-12.11	2555 STALEY ROAD	GRAND ISLAND	44.01		X
36.00-3-12.121	2567 STALEY ROAD	GRAND ISLAND	18.40		X

PART III:	AGRICULTURAL BUSINESS DESCRIPTION

Describe the business that is operated or will be operated on the parcel(s) proposed to be added to the Agricultural District. Please note the principal enterprise as well.

The 44.01 Acres has 2 horses and 5 cows on it. The 18.40 Acres is now being cleared and a 57'x100' barn will be built in the Spring of 2017. The rest will be fenced for Pasture. These two properties are connected.

PRINCIPAL FARM ENTERPRISE (CHECK ONE)

	Dairy		Poultry
	Cash Crop (Grain)		Horticultural Specialties
	Cash Crop (Vegetable)		Sugarbush
	Orchard		Christmas Tree
	Vineyard		Aquaculture
✓	Livestock (other than dairy)		Other (please specify):

PART IV:	SIGNATURE

I attest that I am the legal owner of the above properties and that the above information is correct to the best of my knowledge and hereby officially request that my property, which is **predominantly viable agricultural land**, be included in the Agricultural District Program. I recognize that such land, once officially included in the Agricultural District Program, may not be removed from this program until the eight-year review period for the Agricultural District in which my land is placed. I understand that this is not an application for an agricultural tax assessment. I also acknowledge that this request is subject to a public hearing; review by the Erie County Agriculture and Farmland Protection Board; action by the Erie County Legislature; and certification by the NYS Department of Agriculture and Markets.

Property Owner: [signature] **Date:** 9-10-16

UNSIGNED APPLICATIONS WILL NOT BE CONSIDERED.

PLEASE SEND COMPLETED REQUEST FORM TO:

Elias Reden, Planner
Erie County Department of Environment & Planning
95 Franklin Street, 10th Floor, Buffalo, NY 14202
OR
agriculture@erie.gov
Questions? Contact Planner Elias Reden at (716)858-1911 or elias.reden@erie.gov

Real Property Information

Parcel Status	ACTIVE	**City\Town**	Grand Island	**Village**	
S-B-L	36.00-3-12.11	**Owner**	LORENTZ JAMES	**SWIS**	144600
Property Location	2555 STALEY RD	**Mailing Address**	LORENTZ KATHLEEN		
Property Class	210 1 FAMILY RES	**Line 2**			
Assessment	360000	**Line 3**			
Taxable	360000	**Street**	2555 STALEY RD		
Desc		**City/State**	GRAND ISLAND NY		
Desc		**Zip**	14072		
Deed Book	10896	**Deed Page**	5568		
Frontage	754.98	**Depth**	2651.35	**Acres**	44.01
Year Built	1972	**Square Ft**	3258		
Beds	4	**Baths**	2.5		
FirePlace	1	**School**	GRAND ISLAND CENTRAL		

Owner History Tax Payment History

Google maps Click Here

Owner Name _____ {Last Name First} or

Property Address _____ No./ Street

S-B-L _____

Search All Submit Query Clear Form

Real Property Information

Parcel Status	ACTIVE	**City\Town**	Grand Island	**Village**
S-B-L	36.00-3-12.121	**Owner**	LORENTZ KATHLEEN M H&W	**SWIS** 144600
Property Location	STALEY RD	**Mailing Address**	LORENTZ JAMES H&W	
Property Class	311 RES VAC LAND	**Line 2**		
Assessment	46600	**Line 3**		
Taxable	46600	**Street**	2555 STALEY RD	
Desc		**City/State**	GRAND ISLAND NY	
Desc	MAP 43	**Zip**	14072	
Deed Book	11282	**Deed Page**	7509	
Frontage	350	**Depth**	2651.35	**Acres** 18.4
Year Built		**Square Ft**		
Beds		**Baths**		
FirePlace		**School**	GRAND ISLAND CENTRAL	

Owner History Tax Payment History

Google maps Click Here

Owner Name _____ {Last Name First} or

Property Address _____ No./ Street

S-B-L _____

Search All Submit Query Clear Form

25—Kathleen Lorentz

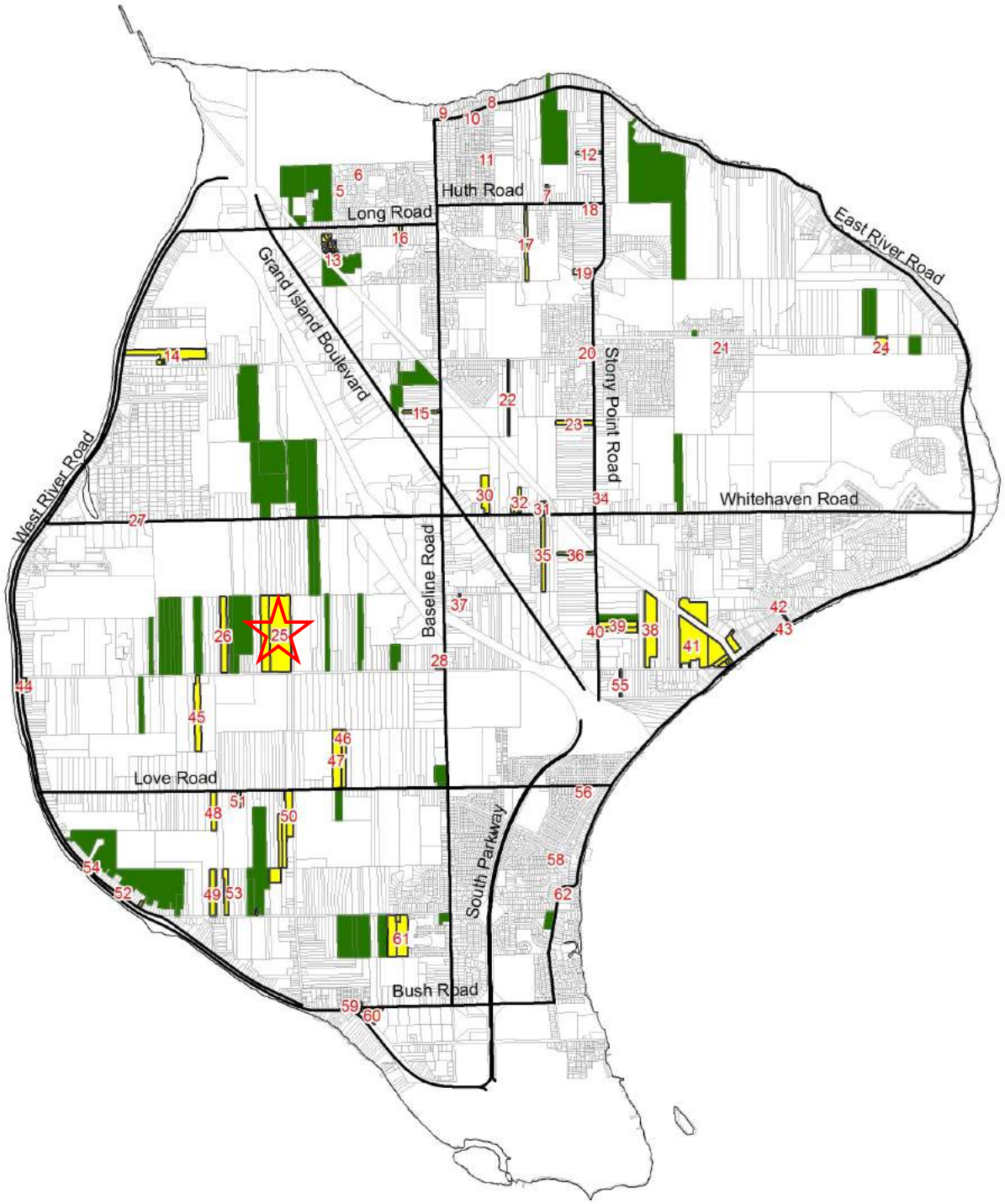

Legend

- 303-b Applicants
- Agricultural Districts
- State and County Roads

0 0.4 0.8 1.6 Miles

N

25
Legend
303-b Applicants
Agricultural Districts
0 0.0225 0.045 0.09 Miles
N

AGRICULTURAL DISTRICT OPEN ENROLLMENT FORM

This form is to be completed by agricultural landowners who wish to request inclusion in an existing agricultural district. The information obtained from this form will be used by the County and State to determine the significance and viability of agriculture. (NYS Agriculture and Markets Law 25AA, §303-b)

REQUESTS WILL BE ACCEPTED FROM SEPTEMBER 1st, 2016 TO SEPTEMBER 30th, 2016.

APPLICANTS MUST FILL OUT ALL APPLICABLE SECTIONS.

PART I: LANDOWNER INFORMATION			
OWNER NAME:	Dale Gruber	PHONE:	225-8904
ADDRESS:	2769 STALEY	ALT. PHONE:	773-0144
CITY, ST, ZIP:	Grand Island, NY 14072	EMAIL:	
RENTER CONTACT INFORMATION (IF APPLICABLE)			
RENTER NAME:		PHONE:	
MAILING ADDRESS:		ALT. PHONE:	
CITY, ST, ZIP:		EMAIL:	

PART II: PROPERTY DESCRIPTION

Please describe the property proposed to be added to the Agricultural District and list the SBL (tax identification) numbers and the Town in which they are located for all parcels that you wish to be included in the Agricultural District Program. If you are unsure of your SBL numbers or whether or not a parcel is currently receiving an Agricultural Assessment, please check with your local assessor.

FARM DESCRIPTION

Total number of acres owned	13
Total number of acres farmed/cropped	12
Total number of acres rented (from another landowner as part of the subject farm)	
Approximate annual gross sales	1000.00

SBL Number (Tax ID)	Street Address	Town	Size (acres)	Agricultural Assessment	
				Yes	No
36.00-3-26.1	2769 STALEY	Grand Island	13		✓

PART III:	AGRICULTURAL BUSINESS DESCRIPTION

Describe the business that is operated or will be operated on the parcel(s) proposed to be added to the Agricultural District. Please note the principal enterprise as well.

Boarding
Compost and Manure processing
start-up farm - maple sap -

PRINCIPAL FARM ENTERPRISE (CHECK ONE)			
	Dairy	X	Poultry
	Cash Crop (Grain)		Horticultural Specialties
	Cash Crop (Vegetable)	X	Sugarbush
	Orchard	X	Christmas Tree
	Vineyard		Aquaculture
	Livestock (other than dairy)		Other (please specify):

PART IV:	SIGNATURE

I attest that I am the legal owner of the above properties and that the above information is correct to the best of my knowledge and hereby officially request that my property, which is predominantly viable agricultural land, be included in the Agricultural District Program. I recognize that such land, once officially included in the Agricultural District Program, may not be removed from this program until the eight-year review period for the Agricultural District in which my land is placed. I understand that this is not an application for an agricultural tax assessment. I also acknowledge that this request is subject to a public hearing; review by the Erie County Agriculture and Farmland Protection Board; action by the Erie County Legislature; and certification by the NYS Department of Agriculture and Markets.

Property Owner: Dale Gruber	Date: 9-29-30

UNSIGNED APPLICATIONS WILL NOT BE CONSIDERED.

PLEASE SEND COMPLETED REQUEST FORM TO:

Elias Reden, Planner
Erie County Department of Environment & Planning
95 Franklin Street, 10th Floor, Buffalo, NY 14202
OR
agriculture@erie.gov
Questions? Contact Planner Elias Reden at (716)858-1911 or elias.reden@erie.gov

Real Property Information

Parcel Status	ACTIVE	**City\Town**	Grand Island	**Village**
S-B-L	36.00-3-26.1	**Owner**	GRUBER DALE M	**SWIS** 144600
Property Location	2769 STALEY RD	**Mailing Address**		
Property Class	210 1 FAMILY RES	**Line 2**		
Assessment	195000	**Line 3**		
Taxable	195000	**Street**	2769 STALEY RD	
Desc	297 E S W COR 43	**City/State**	GRAND ISLAND NY	
Desc		**Zip**	14072	
Deed Book		**Deed Page**		
Frontage	215	**Depth**	2640	**Acres** 13.03
Year Built	2001	**Square Ft**	2240	
Beds	3	**Baths**	2	
FirePlace	0	**School**	GRAND ISLAND CENTRAL	

Owner History Tax Payment History

Google maps Click Here

Owner Name [ ] **{Last Name First} or**

Property Address [ ] [ ] **No./ Street**

S-B-L [ ]

Search All | Submit Query | Clear Form

26—Dale Gruber

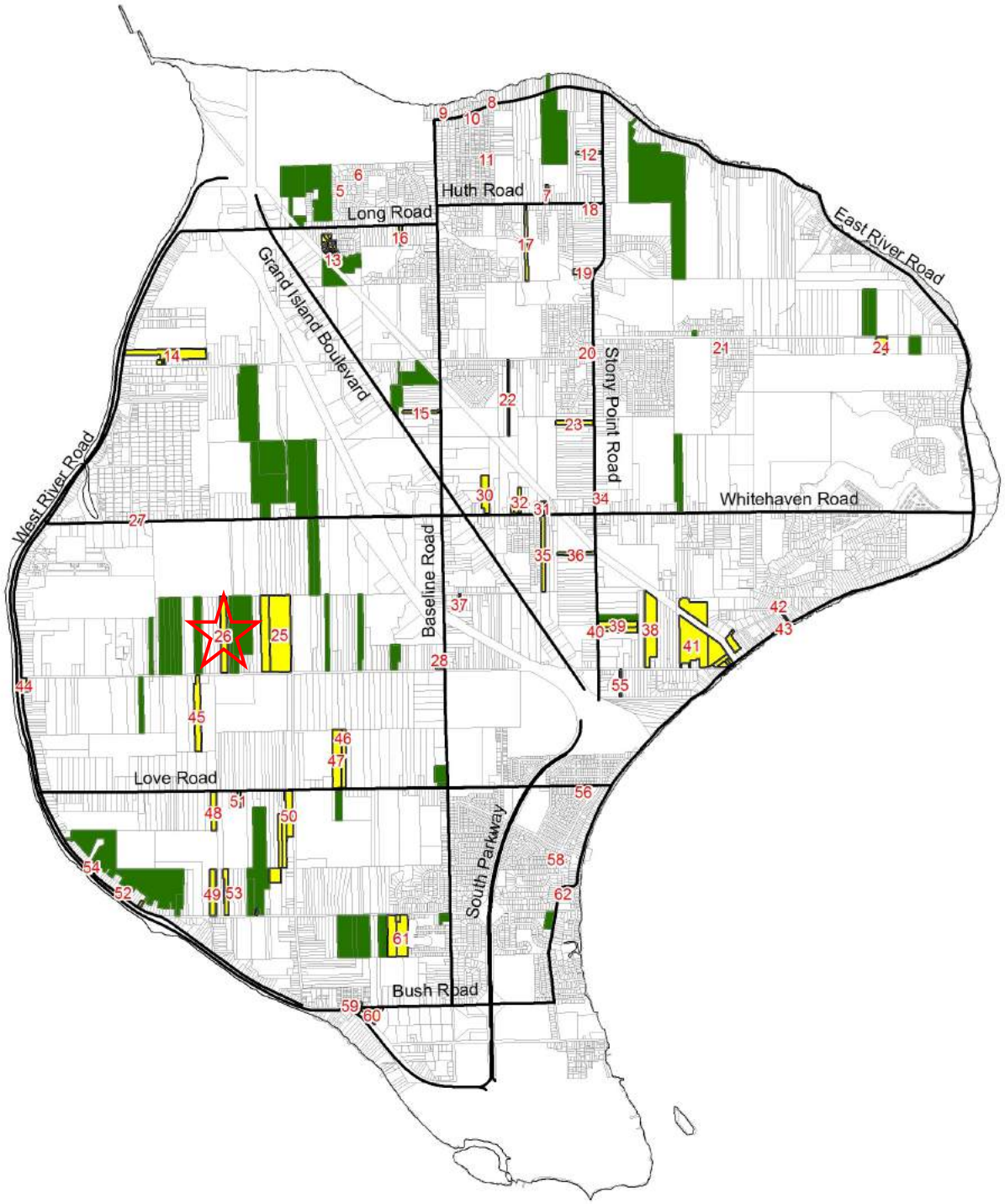

Legend

- 303-b Applicants
- Agricultural Districts
- State and County Roads

0 0.4 0.8 1.6 Miles

N

26
45
Legend
303-b Applicants
Agricultural Districts
0 0.0225 0.045 0.09 Miles
N

27

AGRICULTURAL DISTRICT OPEN ENROLLMENT FORM

This form is to be completed by agricultural landowners who wish to request inclusion in an existing agricultural district. The information obtained from this form will be used by the County and State to determine the significance and viability of agricultu
(NYS Agriculture and Markets Law 25AA, §303-b)

REQUESTS WILL BE ACCEPTED FROM SEPTEMBER 1st, 2016 TO SEPTEMBER 30th, 2016.

APPLICANTS MUST FILL OUT ALL APPLICABLE SECTIONS.

PART I: LANDOWNER INFORMATION			
OWNER NAME:	Jeremy + Elisabeth Hoyt	PHONE:	716-775-[illegible]
ADDRESS:	3047 Whitehaven Rd	ALT. PHONE:	
CITY, ST, ZIP:	Grand Island NY 14072	EMAIL:	hoythomes@verizon.net
RENTER CONTACT INFORMATION (IF APPLICABLE)			
RENTER NAME:		PHONE:	
MAILING ADDRESS:		ALT. PHONE:	
CITY, ST, ZIP:		EMAIL:	

PART II: PROPERTY DESCRIPTION

Please describe the property proposed to be added to the Agricultural District and list the SBL (tax identification) numbers and the Town in which they are located for all parcels that you wish to be included in the Agricultural District Program. If you are unsure of your SBL numbers or whether or not a parcel is currently receiving an Agricultural Assessment, please check with your local assessor.

FARM DESCRIPTION

Total number of acres owned	3/4
Total number of acres farmed/cropped	1/2
Total number of acres rented (from another landowner as part of the subject farm)	0
Approximate annual gross sales	$500

SBL Number (Tax ID)	Street Address	Town	Size (acres)	Agricultural Assessment	
				Yes	No
36.014-50.1	3047 Whitehaven Rd	Grand Island	3/4	X	

PART III: AGRICULTURAL BUSINESS DESCRIPTION

Describe the business that is operated or will be operated on the parcel(s) proposed to be added to the Agricultural District. Please note the principal enterprise as well.

Laying hens for eggs
Fresh seasonal vegetables

PRINCIPAL FARM ENTERPRISE (CHECK ONE)

	Dairy	X	Poultry (eggs)
	Cash Crop (Grain)		Horticultural Specialties
	Cash Crop (Vegetable)		Sugarbush
	Orchard		Christmas Tree
	Vineyard		Aquaculture
	Livestock (other than dairy)		Other (please specify):

PART IV: SIGNATURE

I attest that I am the legal owner of the above properties and that the above information is correct to the best of my knowledge and hereby officially request that my property, which is **predominantly viable agricultural land**, be included in the Agricultural District Program. I recognize that such land, once officially included in the Agricultural District Program, may not be removed from this program until the eight-year review period for the Agricultural District in which my land is placed. I understand that this is not an application for an agricultural tax assessment. I also acknowledge that this request is subject to a public hearing; review by the Erie County Agriculture and Farmland Protection Board; action by the Erie County Legislature; and certification by the NYS Department of Agriculture and Markets.

Property Owner: [signature] **Date:** 9/12/16

UNSIGNED APPLICATIONS WILL NOT BE CONSIDERED.

PLEASE SEND COMPLETED REQUEST FORM TO:

Elias Reden, Planner
Erie County Department of Environment & Planning
95 Franklin Street, 10th Floor, Buffalo, NY 14202
OR

27—Jeremy & Elisabeth Hoyt

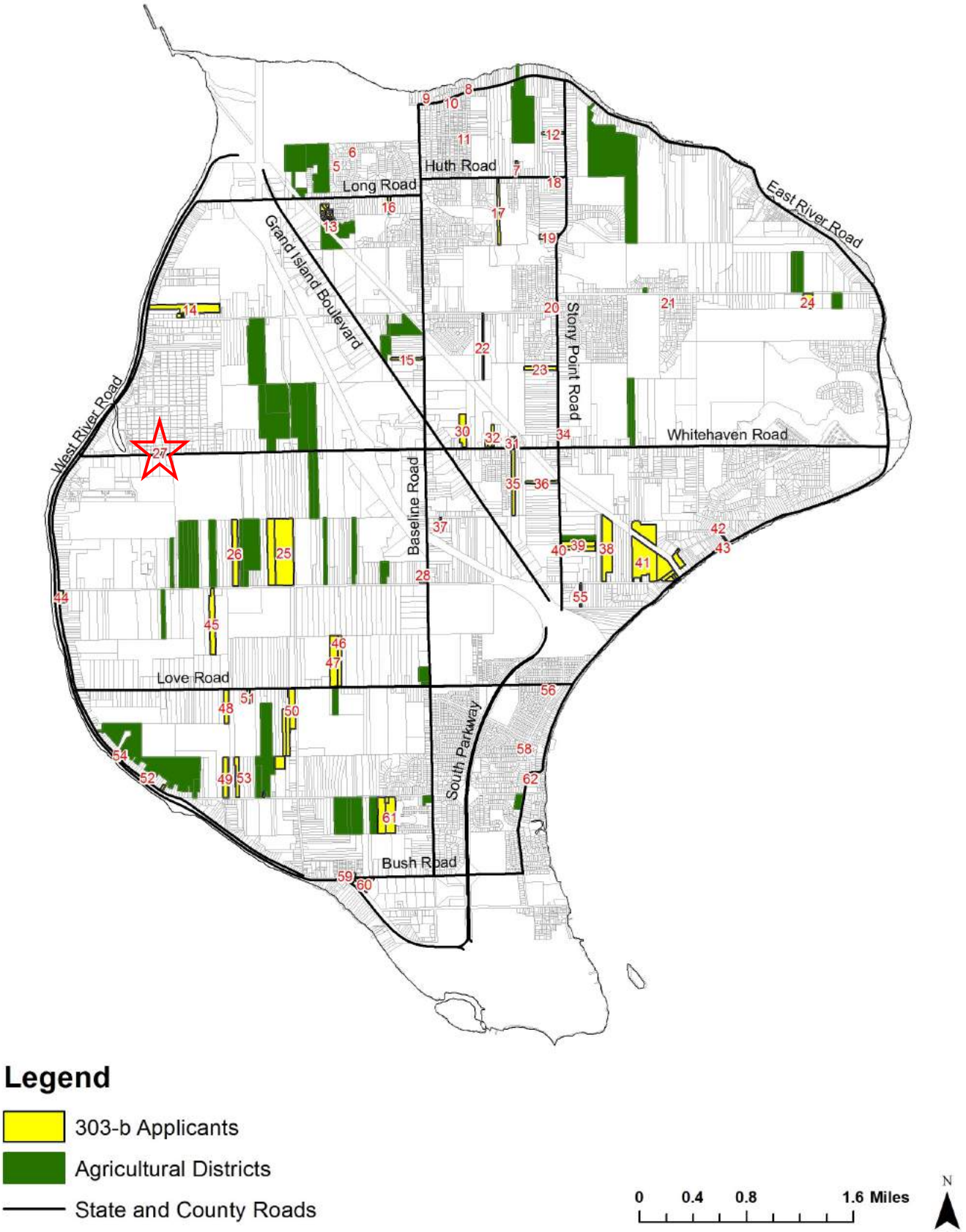

27
Legend
303-b Applicants
Agricultural Districts
0 0.015 0.03 0.06 Miles
N

AGRICULTURAL DISTRICT OPEN ENROLLMENT FORM

This form is to be completed by agricultural landowners who wish to request inclusion in an existing agricultural district. The information obtained from this form will be used by the County and State to determine the significance and viability of agriculture. (NYS Agriculture and Markets Law 25AA, §303-b)

REQUESTS WILL BE ACCEPTED FROM SEPTEMBER 1st, 2016 TO SEPTEMBER 30th, 2016.

APPLICANTS MUST FILL OUT ALL APPLICABLE SECTIONS.

PART I:	LANDOWNER INFORMATION		
OWNER NAME:	Edwin Dylag	PHONE:	716-775-1622
ADDRESS:	2027 Staley Rd	ALT. PHONE:	716-536-4830
CITY, ST, ZIP:	Grand Island NY	EMAIL:	dylag@roadrunner.com
RENTER CONTACT INFORMATION (IF APPLICABLE)			
RENTER NAME:		PHONE:	
MAILING ADDRESS:		ALT. PHONE:	
CITY, ST, ZIP:		EMAIL:	

PART II: PROPERTY DESCRIPTION

Please describe the property proposed to be added to the Agricultural District and list the SBL (tax identification) numbers and the Town in which they are located for all parcels that you wish to be included in the Agricultural District Program. If you are unsure of your SBL numbers or whether or not a parcel is currently receiving an Agricultural Assessment, please check with your local assessor.

FARM DESCRIPTION

Total number of acres owned	33.5
Total number of acres farmed/cropped	11.5
Total number of acres rented (from another landowner as part of the subject farm)	
Approximate annual gross sales	$1000-$2000 (future - see description)

SBL Number (Tax ID)	Street Address	Town	Size (acres)	Agricultural Assessment	
				Yes	No
36.04-1-33	Northwest corner of Staley and Baseline Rds	Grand Island	0.7		✓
36.04-1-34	2027 Staley Rd	Grand Island	0.6		✓
36.04-1-32	1698 Baseline Rd	Grand Island	0.5		✓
36.04-1-27.12	Adjacent (North) of 1698 Baseline Rd	Grand Island	0.8		✓

PART III:	AGRICULTURAL BUSINESS DESCRIPTION

Describe the business that is operated or will be operated on the parcel(s) proposed to be added to the Agricultural District. Please note the principal enterprise as well.

On this property I currently have an approximately 3 year old vineyard that will reach maturity next year (2017). The vineyard is expected to produce on the order of 500 pounds of grapes. We plan to produce products from the grapes and sell them through the Grand Island Farms Cooperative farm market.
If added to the Agricultural District, I intend to rebuild an existing barn to accommodate storage of my tractor, bush hog, rototiller and other equipment.

For reference only, I own and farm an additional 31 acre parcel in Ransomville NY containing approximately 10 acres of apple orchards from which I make cider and other products.

PRINCIPAL FARM ENTERPRISE (CHECK ONE)

	Dairy		Poultry
	Cash Crop (Grain)		Horticultural Specialties
	Cash Crop (Vegetable)		Sugarbush
	Orchard		Christmas Tree
✓	Vineyard		Aquaculture
	Livestock (other than dairy)		Other (please specify):

PART IV:	SIGNATURE

I attest that I am the legal owner of the above properties and that the above information is correct to the best of my knowledge and hereby officially request that my property, which is predominantly viable agricultural land, be included in the Agricultural District Program. I recognize that such land, once officially included in the Agricultural District Program, may not be removed from this program until the eight-year review period for the Agricultural District in which my land is placed. I understand that this is not an application for an agricultural tax assessment. I also acknowledge that this request is subject to a public hearing; review by the Erie County Agriculture and Farmland Protection Board; action by the Erie County Legislature; and certification by the NYS Department of Agriculture and Markets.

Property Owner: Edwin Dylag	Date: 9-30-2016

UNSIGNED APPLICATIONS WILL NOT BE CONSIDERED.

PLEASE SEND COMPLETED REQUEST FORM TO:

Elias Reden, Planner
Erie County Department of Environment & Planning
95 Franklin Street, 10th Floor, Buffalo, NY 14202
OR
agriculture@erie.gov
Questions? Contact Planner Elias Reden at (716)858-1911 or elias.reden@erie.gov

Real Property Information

Parcel Status	ACTIVE	**City\Town**	Grand Island	**Village**
S-B-L	36.04-1-33	**Owner**	DYLAG EDWIN M	**SWIS** 144600
Property Location	BASELINE RD	**Mailing Address**	DYLAG LAUREN E	
Property Class	311 RES VAC LAND	**Line 2**		
Assessment	6400	**Line 3**		
Taxable	6400	**Street**	2027 STALEY RD	
Desc		**City/State**	GRAND ISLAND NY	
Desc		**Zip**	14072	
Deed Book	11128	**Deed Page**	9755	
Frontage	207.31	**Depth**	208.56	**Acres** 0.99
Year Built		**Square Ft**		
Beds		**Baths**		
FirePlace		**School**	GRAND ISLAND CENTRAL	

Owner History Tax Payment History

Google maps Click Here

Owner Name _____ {Last Name First} or

Property Address _____ No./ Street

S-B-L _____

Search All Submit Query Clear Form

Real Property Information

Parcel Status	ACTIVE	**City\Town**	Grand Island	**Village**
S-B-L	36.04-1-34	**Owner**	DYLAG EDWIN M	**SWIS** 144600
Property Location	2027 STALEY RD	**Mailing Address**	DYLAG LAUREN E	
Property Class	210 1 FAMILY RES	**Line 2**		
Assessment	225000	**Line 3**		
Taxable	225000	**Street**	2027 STALEY RD	
Desc	PARCEL E	**City/State**	GRAND ISLAND NY	
Desc		**Zip**	14072	
Deed Book	10952	**Deed Page**	6352	
Frontage	98.94	**Depth**	328.01	**Acres** 0.75
Year Built	1983	**Square Ft**	2036	
Beds	3	**Baths**	2	
FirePlace	1	**School**	GRAND ISLAND CENTRAL	

Owner History | Tax Payment History

Google maps Click Here

Owner Name _____ {Last Name First} or

Property Address _____ No./ Street

S-B-L _____

Search All | Submit Query | Clear Form

Real Property Information

Parcel Status	ACTIVE	**City\Town**	Grand Island	**Village**	
S-B-L	36.04-1-32	**Owner**	DYLAG EDWIN M	**SWIS**	144600
Property Location	1698 BASELINE RD	**Mailing Address**	DYLAG LAUREN E		
Property Class	210 1 FAMILY RES	**Line 2**			
Assessment	125000	**Line 3**			
Taxable	125000	**Street**	2027 STALEY RD		
Desc	327 NO OF STALEY	**City/State**	GRAND ISLAND NY		
Desc		**Zip**	14072		
Deed Book	11128	**Deed Page**	9755		
Frontage	120	**Depth**	208.56		
Year Built	1952	**Square Ft**	1332		
Beds	3	**Baths**	1.5		
FirePlace	0	**School**	GRAND ISLAND CENTRAL		

Acres 0.57

Owner History | Tax Payment History

Google maps Click Here

Owner Name _____ (Last Name First) or

Property Address _____ No./ Street

S-B-L _____

Search:All | Submit Query | Clear Form

Real Property Information

Parcel Status	ACTIVE	**City\Town**	Grand Island	**Village**	
S-B-L	36.04-1-27.12	**Owner**	DYLAG EDWIN M	**SWIS**	144600
Property Location	BASELINE RD	**Mailing Address**	DYLAG LAUREN E		
Property Class	340 VACANT INDUS	**Line 2**			
Assessment	25000	**Line 3**			
Taxable	25000	**Street**	2027 STALEY RD		
Desc	PARCELS K	**City/State**	GRAND ISLAND NY		
Desc		**Zip**	14072		
Deed Book	11135	**Deed Page**	46		
Frontage	150	**Depth**	268	**Acres**	0.92
Year Built		**Square Ft**			
Beds		**Baths**			
FirePlace		**School**	GRAND ISLAND CENTRAL		

Owner History Tax Payment History

Google maps Click Here

Owner Name _____ (Last Name First) or

Property Address _____ No./ Street

S-B-L _____

Search All Submit Query Clear Form

28—Edwin Dylag

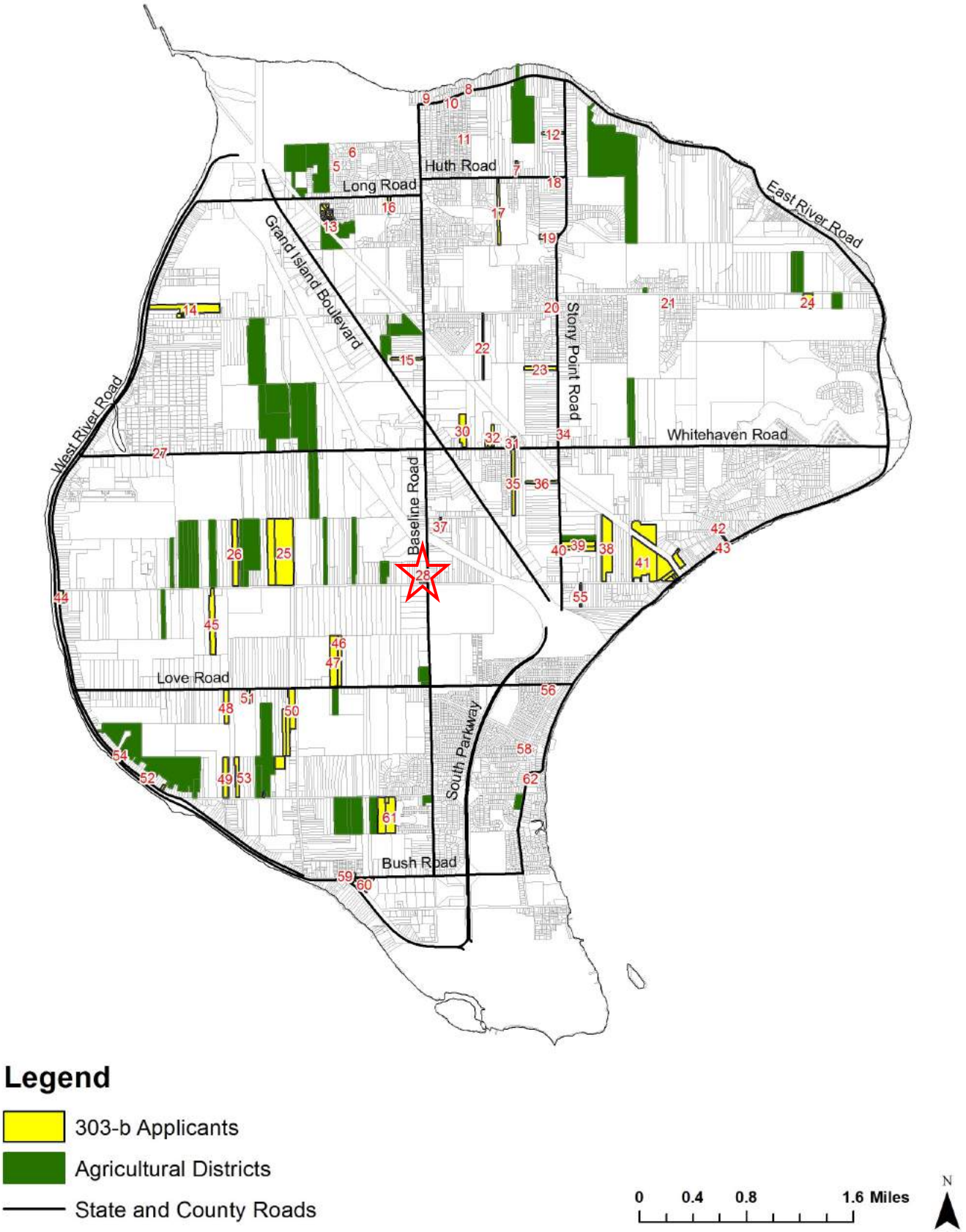

28
Legend
303-b Applicants
Agricultural Districts
0 0.015 0.03 0.06 Miles
N

AGRICULTURAL DISTRICT OPEN ENROLLMENT FORM

This form is to be completed by agricultural landowners who wish to request inclusion in an existing agricultural district. The information obtained from this form will be used by the County and State to determine the significance and viability of agriculture. (NYS Agriculture and Markets Law 25AA, §303-b)

REQUESTS WILL BE ACCEPTED FROM SEPTEMBER 1 TO SEPTEMBER 30.

APPLICANTS MUST FILL OUT ALL APPLICABLE SECTIONS.
UNSIGNED APPLICATIONS WILL NOT BE CONSIDERED.

PART I:	LANDOWNER INFORMATION
OWNER NAME: DAVID HOLLINGSWORTH	PHONE: 716) 773 6305
ADDRESS: 1755 WHITEHAVEN RD.	ALT. PHONE: ( )
CITY, ST, ZIP: GRAND ISLAND N.Y. 14072	EMAIL: DAVELAINEH@GMAIL.COM
RENTER CONTACT INFORMATION (IF APPLICABLE)	
RENTER NAME:	PHONE: ( )
MAILING ADDRESS:	ALT. PHONE: ( )
CITY, ST, ZIP:	EMAIL:

PART II: PROPERTY DESCRIPTION

Please describe the property proposed to be added to the Agricultural District and list the SBL (tax identification) numbers and the Town in which they are located for all parcels that you wish to be included in the Agricultural District Program. If you are unsure of your SBL numbers or whether or not a parcel is currently receiving an Agricultural Assessment, please check with your local assessor.

FARM DESCRIPTION

Total number of acres owned	2/3
Total number of acres farmed/cropped	1/6
Total number of acres rented (from another landowner as part of the subject farm)	0
Approximate annual gross sales START UP from sales at Grams Cooperative Market	$10

SBL Number (Tax ID)	Street Address	Town	Size (acres)	Agricultural Assessment (Y/N)
100.01-1-1.01	*1 Sample Street*	*Anytown*	*10.2*	*No*
37.01-2-10	1755 WHITEHAVEN RD.	GRAND ISLAND	2/3	N

PART III: AGRICULTURAL BUSINESS DESCRIPTION

Describe the business that is operated or will be operated on the parcel(s) proposed to be added to the Agricultural District. Please note the principal enterprise as well.

I have property & a green house which provide multiple beds of potatoes, onions, hot peppers green peppers, zucchini, peas on a property that was once part of a large dairy farm

PRINCIPAL FARM ENTERPRISE (CHECK ONE)

- ☐ Dairy
- ☐ Cash Crop (Grain)
- ☑ Cash Crop (Vegetable)
- ☐ Orchard
- ☐ Vineyard
- ☐ Livestock (other than dairy)
- ☐ Poultry
- ☐ Horticultural Specialties
- ☐ Sugarbush
- ☐ Christmas Tree
- ☐ Aquaculture
- ☐ Other (please specify)_____

PART IV: SIGNATURE

I attest that I am the legal owner of the above properties and that the above information is correct to the best of my knowledge and hereby officially request that my property, which is predominantly viable agricultural land, be included in the Agricultural District Program. I recognize that such land, once officially included in the Agricultural District Program, may not be removed from this program until the eight-year review period for the Agricultural District in which my land is placed. I understand that this is not an application for an agricultural tax assessment. I also acknowledge that this request is subject to a public hearing; review by the Erie County Agriculture and Farmland Protection Board; action by the Erie County Legislature; and certification by the NYS Department of Agriculture and Markets.

Property Owner [signature] Date 8-24-2016

PLEASE SEND COMPLETED REQUEST FORM TO:

Elias Reden, Planner
Erie County Department of Environment & Planning
95 Franklin Street, 10th Floor, Buffalo, NY 14202
OR
agriculture@erie.gov
Questions? Contact Planner Elias Reden at (716)858-1911 or elias.reden@erie.gov

Real Property Parcel Search

Real Property Information

Parcel Status	ACTIVE	City\Town	Grand Island	Village
S-B-L	37.01-2-10	Owner	HOLLINGWORTH DAVID G	SWIS 144600
Property Location	1755 WHITEHAVEN RD	Mailing Address	HOLLINGWORTH ELAINE M	
Property Class	210 1 FAMILY RES	Line 2		
Assessment	170000	Line 3		
Taxable	170000	Street	1755 WHITEHAVEN RD	
Desc		City/State	GRAND ISLAND NY	
Desc		Zip	14072	
Deed Book	10911	Deed Page	2696	
Frontage	100	Depth	295	Acres 0.68
Year Built	1958	Square Ft	2139	
Beds	3	Baths	1	
FirePlace	1	School	GRAND ISLAND CENTRAL	

Owner History Tax Payment History

Google maps Click Here

Owner Name _____ (Last Name First) or

ERIE.GOV | Site Map | Contact Us | Accessibility Options

Search

Select Language ▼

Username:* Password:*

Log In

29—David Hollingworth

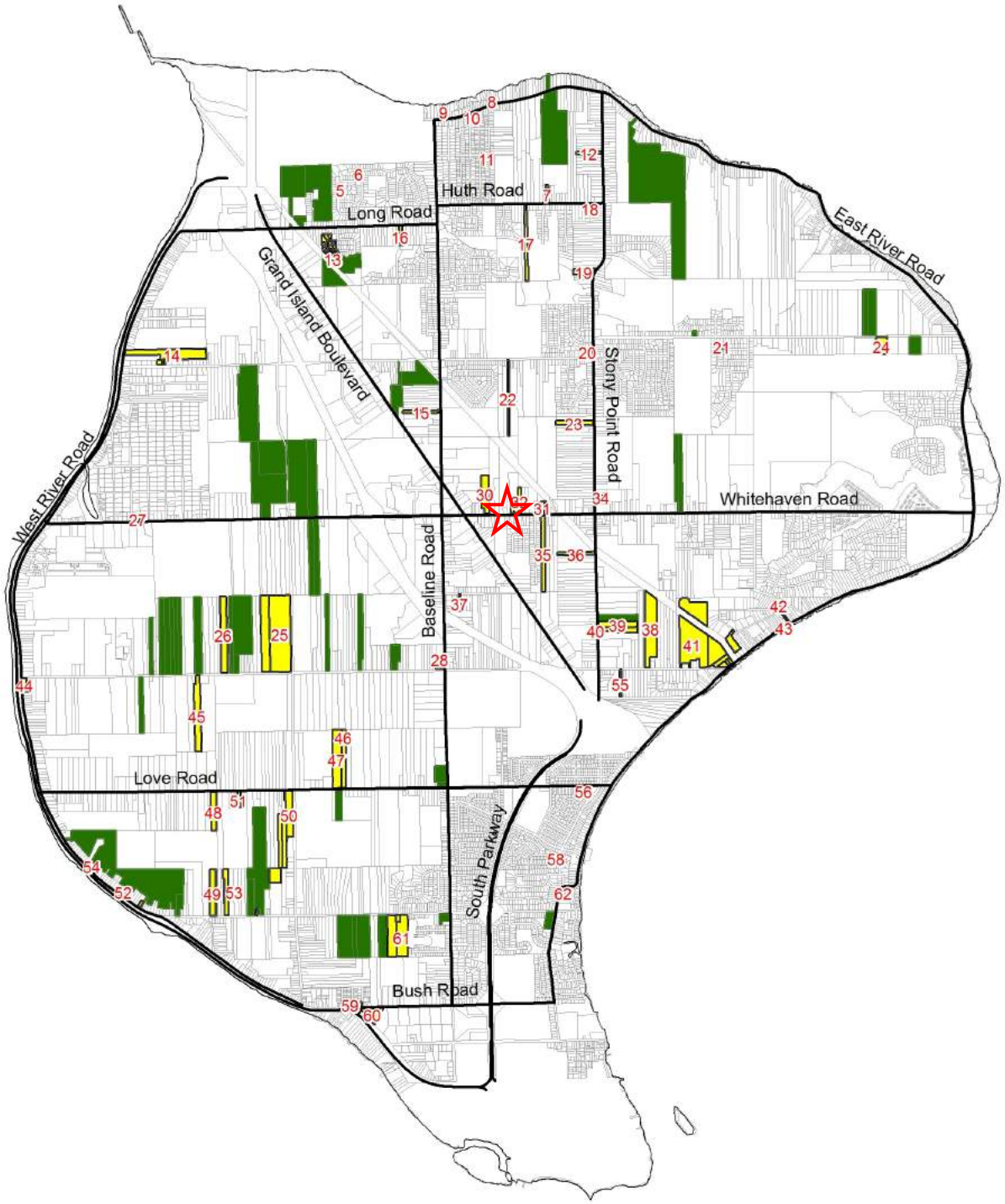

Legend

- 303-b Applicants
- Agricultural Districts
- State and County Roads

0 0.4 0.8 1.6 Miles

N

32
29
33
Legend
303-b Applicants
Agricultural Districts
0 0.015 0.03 0.06 Miles
N

AGRICULTURAL DISTRICT OPEN ENROLLMENT FORM

This form is to be completed by agricultural landowners who wish to request inclusion in an existing agricultural district. The information obtained from this form will be used by the County and State to determine the significance and viability of agriculture.
(NYS Agriculture and Markets Law 25AA, §303-b)

REQUESTS WILL BE ACCEPTED FROM SEPTEMBER 1st, 2016 TO SEPTEMBER 30th, 2016.

APPLICANTS MUST FILL OUT ALL APPLICABLE SECTIONS.

PART I: LANDOWNER INFORMATION			
OWNER NAME:	1841 Whitehaven Inc.	PHONE:	716-573-8564
ADDRESS:	1841 Whitehaven Road	ALT. PHONE:	
CITY, ST, ZIP:	Grand Island, NY 14072	EMAIL:	gamerunner@aol.com
RENTER CONTACT INFORMATION (IF APPLICABLE)			
RENTER NAME:		PHONE:	
MAILING ADDRESS:		ALT. PHONE:	
CITY, ST, ZIP:		EMAIL:	

PART II: PROPERTY DESCRIPTION

Please describe the property proposed to be added to the Agricultural District and list the SBL (tax identification) numbers and the Town in which they are located for all parcels that you wish to be included in the Agricultural District Program. If you are unsure of your SBL numbers or whether or not a parcel is currently receiving an Agricultural Assessment, please check with your local assessor.

FARM DESCRIPTION

Total number of acres owned	8.04
Total number of acres farmed/cropped	7
Total number of acres rented (from another landowner as part of the subject farm)	
Approximate annual gross sales	Start-up farming operation

SBL Number (Tax ID)	Street Address	Town	Size (acres)	Agricultural Assessment	
				Yes	No
37.01-2-16	1841 Whitehaven Road	Grand Island	8.04		✓

PART III:	AGRICULTURAL BUSINESS DESCRIPTION

Describe the business that is operated or will be operated on the parcel(s) proposed to be added to the Agricultural District. Please note the principal enterprise as well.

We operate a social hall on approximately one acre at the front of our property. Our board of directors has agreed to lease approximately seven acres of the remaining undeveloped land to an existing farm operation, consistent with the property's prior use as a dairy farm. We also intend to host the GI Farms Cooperative farm market in our meeting hall, to provide a year-round farm market to the Grand Island community that also supports all of the family-owned farms on Grand Island.

PRINCIPAL FARM ENTERPRISE (CHECK ONE)

	Dairy		Poultry
	Cash Crop (Grain)		Horticultural Specialties
✓	Cash Crop (Vegetable)		Sugarbush
	Orchard		Christmas Tree
	Vineyard		Aquaculture
	Livestock (other than dairy)		Other (please specify):

PART IV:	SIGNATURE

I attest that I am the legal owner of the above properties and that the above information is correct to the best of my knowledge and hereby officially request that my property, which is predominantly viable agricultural land, be included in the Agricultural District Program. I recognize that such land, once officially included in the Agricultural District Program, may not be removed from this program until the eight-year review period for the Agricultural District in which my land is placed. I understand that this is not an application for an agricultural tax assessment. I also acknowledge that this request is subject to a public hearing; review by the Erie County Agriculture and Farmland Protection Board; action by the Erie County Legislature; and certification by the NYS Department of Agriculture and Markets.

Property Owner: by Christopher Beyer, President	Date: 9/29/16

UNSIGNED APPLICATIONS WILL NOT BE CONSIDERED.

Christopher P Beyer

PLEASE SEND COMPLETED REQUEST FORM TO:

Elias Reden, Planner
Erie County Department of Environment & Planning
95 Franklin Street, 10th Floor, Buffalo, NY 14202
OR
agriculture@erie.gov
Questions? Contact Planner Elias Reden at (716)858-1911 or elias.reden@erie.gov

Real Property Parcel Search

Real Property Information

Parcel Status	ACTIVE	City\Town	Grand Island	Village	
S-B-L	37.01-2-16	Owner	1841 WHITEHAVEN INC	SWIS	144600
Property Location	1841 WHITEHAVEN RD	Mailing Address			
Property Class	534 SOCIAL ORG.	Line 2			
Assessment	197000	Line 3			
Taxable	197000	Street	PO BOX 22		
Desc		City/State	GRAND ISLAND NY		
Desc		Zip	14072		
Deed Book	09971	Deed Page	00186		
Frontage	171.6	Depth	0	Acres	8.04
Year Built		Square Ft			
Beds		Baths			
FirePlace		School	GRAND ISLAND CENTRAL		

Owner History Tax Payment History

Google maps Click Here

Owner Name _____ (Last Name First) or

ERIE.GOV | Site Map | Contact Us | Accessibility Options

Search

Select Language ▼

Username: * Password: *

Log in

30—1841 Whitehaven Inc.
Christopher Beyer (President)

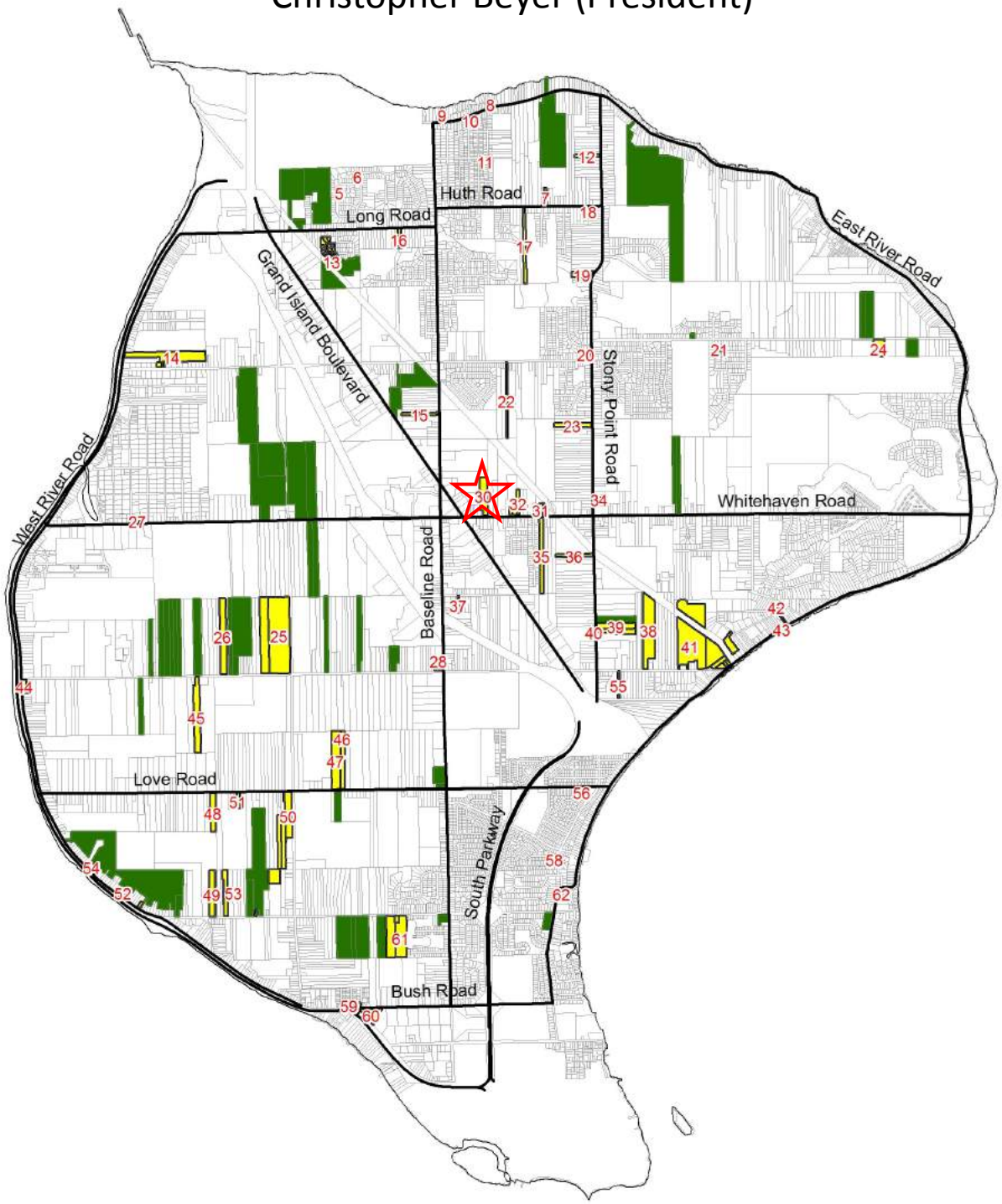

Legend

- 303-b Applicants
- Agricultural Districts
- State and County Roads

0 0.4 0.8 1.6 Miles

N

30
Legend
303-b Applicants
Agricultural Districts
0 0.015 0.03 0.06 Miles
N

AGRICULTURAL DISTRICT OPEN ENROLLMENT FORM

This form is to be completed by agricultural landowners who wish to request inclusion in an existing agricultural district. The information obtained from this form will be used by the County and State to determine the significance and viability of agriculture. (NYS Agriculture and Markets Law 25AA, §303-b)

REQUESTS WILL BE ACCEPTED FROM SEPTEMBER 1st, 2016 TO SEPTEMBER 30th, 2016.

APPLICANTS MUST FILL OUT ALL APPLICABLE SECTIONS.

PART I: LANDOWNER INFORMATION			
OWNER NAME:	John Tripi	PHONE:	(716) 773-1611
ADDRESS:	1655 Whitehaven Road	ALT. PHONE:	
CITY, ST, ZIP:	Grand Island, NY 14072	EMAIL:	JRTripi@aol.com
RENTER CONTACT INFORMATION (IF APPLICABLE)			
RENTER NAME:		PHONE:	
MAILING ADDRESS:		ALT. PHONE:	
CITY, ST, ZIP:		EMAIL:	

PART II: PROPERTY DESCRIPTION

Please describe the property proposed to be added to the Agricultural District and list the SBL (tax identification) numbers and the Town in which they are located for all parcels that you wish to be included in the Agricultural District Program. If you are unsure of your SBL numbers or whether or not a parcel is currently receiving an Agricultural Assessment, please check with your local assessor.

FARM DESCRIPTION

Total number of acres owned	2.11
Total number of acres farmed/cropped	12.11
Total number of acres rented (from another landowner as part of the subject farm)	10
Approximate annual gross sales	$15,000

SBL Number (Tax ID)	Street Address	Town	Size (acres)	Agricultural Assessment	
				Yes	No
37.01-2-4.2	1655 Whitehaven Road	Grand Island	1.10		✓
37.01-2-3.1	1645 Whitehaven Road	Grand Island	1.01		✓

PART III:	AGRICULTURAL BUSINESS DESCRIPTION

Describe the business that is operated or will be operated on the parcel(s) proposed to be added to the Agricultural District. Please note the principal enterprise as well.

Our farm has been in operation since 1984. We produce and sell:
(1) bulk compost and mulch derived from biomass crops grown on our farm properties;
(2) freshwater bait fish farmed from an aquaculture pond;
(3) herbs including oregano, basil, and thyme, and chives.
Products are sold directly to consumers and through our partnership with the Grand Island Farms Cooperative.

PRINCIPAL FARM ENTERPRISE (CHECK ONE)

	Dairy		Poultry
	Cash Crop (Grain)	X	Horticultural Specialties — Herbs
	Cash Crop (Vegetable)		Sugarbush
	Orchard		Christmas Tree
	Vineyard	X	Aquaculture
	Livestock (other than dairy)	X	Other (please specify): Compost & Mulch

PART IV:	SIGNATURE

I attest that I am the legal owner of the above properties and that the above information is correct to the best of my knowledge and hereby officially request that my property, which is predominantly viable agricultural land, be included in the Agricultural District Program. I recognize that such land, once officially included in the Agricultural District Program, may not be removed from this program until the eight-year review period for the Agricultural District in which my land is placed. I understand that this is not an application for an agricultural tax assessment. I also acknowledge that this request is subject to a public hearing; review by the Erie County Agriculture and Farmland Protection Board; action by the Erie County Legislature; and certification by the NYS Department of Agriculture and Markets.

Property Owner: John Tryon Jr	**Date:** 9/30/16

UNSIGNED APPLICATIONS WILL NOT BE CONSIDERED.

PLEASE SEND COMPLETED REQUEST FORM TO:

Elias Reden, Planner
Erie County Department of Environment & Planning
95 Franklin Street, 10th Floor, Buffalo, NY 14202
OR
agriculture@erie.gov
Questions? Contact Planner Elias Reden at (716)858-1911 or elias.reden@erie.gov

Real Property Parcel Search

Real Property Information

Parcel Status	ACTIVE	City\Town	Grand Island	Village
S-B-L	37.01-2-4.2	Owner	TRIPI JOHN R JR	SWIS 144600
Property Location	1655 WHITEHAVEN RD	Mailing Address		
Property Class	210 1 FAMILY RES	Line 2		
Assessment	255000	Line 3		
Taxable	255000	Street	1655 WHITEHAVEN RD	
Desc		City/State	GRAND ISLAND NY	
Desc		Zip	14072	
Deed Book	09312	Deed Page	00424	
Frontage	120	Depth	400	Acres Ø 1.10
Year Built	1984	Square Ft	2336	
Beds	3	Baths	2.5	
FirePlace	1	School	GRAND ISLAND CENTRAL	

Owner History Tax Payment History

Google maps Click Here

Owner Name _____ {Last Name First} or

ERIE.GOV | Site Map | Contact Us | Accessibility Options

Search

Select Language ▼

Username * Password *

Log in

Real Property Parcel Search

Real Property Information

Parcel Status	ACTIVE	City\Town	Grand Island	Village	
S-B-L	37.01-2-3.1	Owner	TRIPI JOHN R JR.	SWIS	144600
Property Location	1645 WHITEHAVEN RD	Mailing Address	TRIPI CAROLYN D		
Property Class	311 RES VAC LAND	Line 2			
Assessment	30600	Line 3			
Taxable	30600	Street	1655 WHITEHAVEN RD		
Desc	IRREG	City/State	GRAND ISLAND NY		
Desc		Zip	14072		
Deed Book	11039	Deed Page	251		
Frontage	100	Depth	442	Acres	~~0~~ 1.01
Year Built		Square Ft			
Beds		Baths			
FirePlace		School	GRAND ISLAND CENTRAL		

Owner History Tax Payment History

Google maps Click Here

Owner Name _____ {Last Name First} or

ERIE.GOV | Site Map | Contact Us | Accessibility Options

Search

Select Language ▼

Username * Password *

Login

31—John Tripi

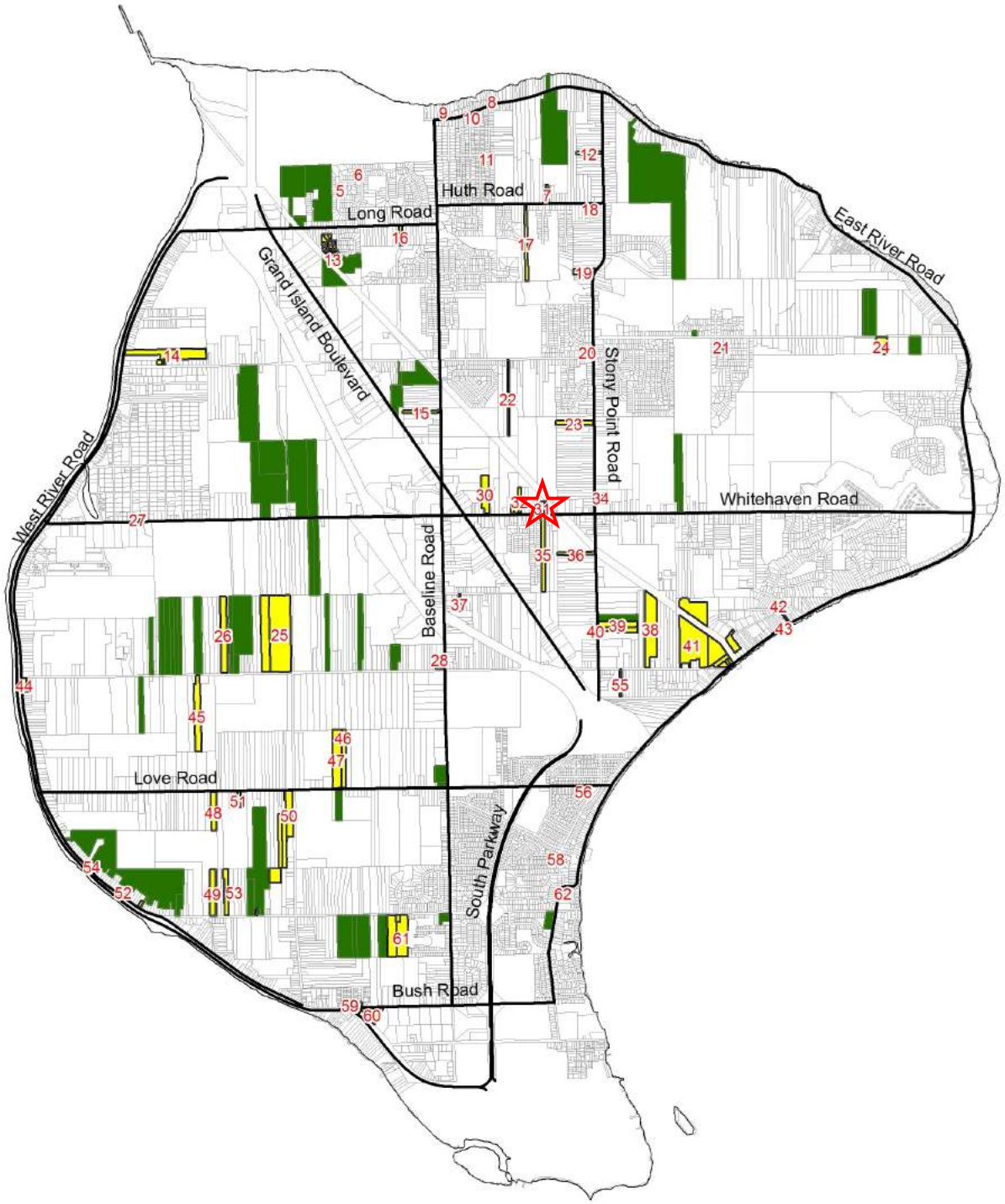

Legend

- 303-b Applicants
- Agricultural Districts
- State and County Roads

0 0.4 0.8 1.6 Miles

N

31
35
Legend
303-b Applicants
Agricultural Districts
0 0.015 0.03 0.06 Miles
N

AGRICULTURAL DISTRICT OPEN ENROLLMENT FORM

This form is to be completed by agricultural landowners who wish to request inclusion in an existing agricultural district. The information obtained from this form will be used by the County and State to determine the significance and viability of agriculture. (NYS Agriculture and Markets Law 25AA, §303-b)

REQUESTS WILL BE ACCEPTED FROM SEPTEMBER 1 TO SEPTEMBER 30.

APPLICANTS MUST FILL OUT ALL APPLICABLE SECTIONS.
UNSIGNED APPLICATIONS WILL NOT BE CONSIDERED.

PART I:	LANDOWNER INFORMATION
OWNER NAME: Patricia Ray	PHONE: (716) 773-4362
ADDRESS: 1739 Whitehaven	ALT. PHONE: ( )
CITY, ST, ZIP: Grand Island, NY 14072	EMAIL: Palmtreeocean@yahoo.com
RENTER CONTACT INFORMATION (IF APPLICABLE)	
RENTER NAME:	PHONE: ( )
MAILING ADDRESS:	ALT. PHONE: ( )
CITY, ST, ZIP:	EMAIL:

PART II:	PROPERTY DESCRIPTION

Please describe the property proposed to be added to the Agricultural District and list the SBL (tax identification) numbers and the Town in which they are located for all parcels that you wish to be included in the Agricultural District Program. If you are unsure of your SBL numbers or whether or not a parcel is currently receiving an Agricultural Assessment, please check with your local assessor.

FARM DESCRIPTION

Total number of acres owned	2.10
Total number of acres farmed/cropped	1.75
Total number of acres rented (from another landowner as part of the subject farm)	0
Approximate annual gross sales	Start up?

SBL Number (Tax ID)	Street Address	Town	Size (acres)	Agricultural Assessment (Y/N)
100.01-1-1.01	*1 Sample Street*	*Anytown*	*10.2*	*No*
~~144.600~~ 37.01-2-8				
	1739 Whitehaven	Grand Island	2.10	No

PART III:	AGRICULTURAL BUSINESS DESCRIPTION

Describe the business that is operated or will be operated on the parcel(s) proposed to be added to the Agricultural District. Please note the principal enterprise as well.

I am currently living on previous farm land and want to grow fruit and vegetables, and have chickens to be able sell eggs.

PRINCIPAL FARM ENTERPRISE (CHECK ONE)

- ☐ Dairy
- ☐ Cash Crop (Grain)
- ☐ Cash Crop (Vegetable)
- ☐ Orchard
- ☐ Vineyard
- ☐ Livestock (other than dairy)

☒ Poultry

PART IV:	SIGNATURE

I attest that I am the legal owner of the above properties and that the above information is correct to the best of my knowledge and hereby officially request that my property, which is predominantly viable agricultural land, be included in the Agricultural District Program. I recognize that such land, once officially included in the Agricultural District Program, may not be removed from this program until the eight-year review period for the Agricultural District in which my land is placed. I understand that this is not an application for an agricultural tax assessment. I also acknowledge that this request is subject to a public hearing; review by the Erie County Agriculture and Farmland Protection Board; action by the Erie County Legislature; and certification by the NYS Department of Agriculture and Markets.

Property Owner Patricia Ray Date 9-29-16

PLEASE SEND COMPLETED REQUEST FORM TO:

Elias Reden, Planner
Erie County Department of Environment & Planning
95 Franklin Street, 10th Floor, Buffalo, NY 14202
OR
agriculture@erie.gov
Questions? Contact Planner Elias Reden at (716)858-1911 or elias.reden@erie.gov

Real Property Parcel Search

Real Property Information

Parcel Status	ACTIVE	City\Town	Grand Island	Village
S-B-L	37.01-2-8	Owner	RAY PATRICIA	SWIS 144600
Property Location	1739 WHITEHAVEN RD	Mailing Address		
Property Class	210 1 FAMILY RES	Line 2		
Assessment	235000	Line 3		
Taxable	235000	Street	1739 WHITEHAVEN RD	
Desc		City/State	GRAND ISLAND NY	
Desc		Zip	14072	
Deed Book	11227	Deed Page	7517	
Frontage	100	Depth	0	Acres 2.1
Year Built	1988	Square Ft	2354	
Beds	4	Baths	2.5	
FirePlace	1	School	GRAND ISLAND CENTRAL	

Owner History Tax Payment History

Google maps Click Here

Owner Name _____ (Last Name First) or

ERIE.GOV | Site Map | Contact Us | Accessibility Options

Search

Select Language ▼

Username:* Password:*

Log in

32—Patricia Ray

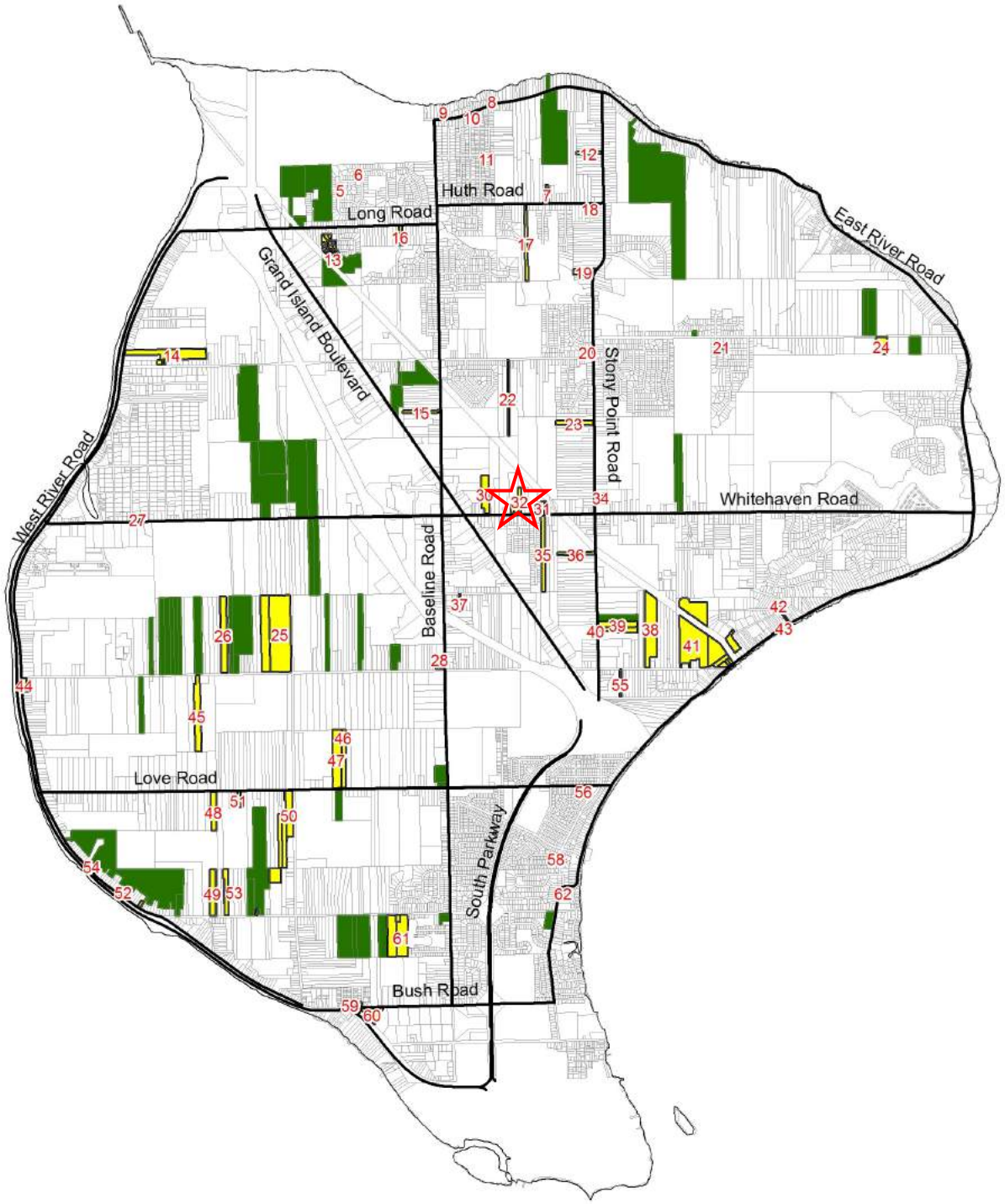

Legend

- 303-b Applicants
- Agricultural Districts
- State and County Roads

0 0.4 0.8 1.6 Miles

N

32
29
33
Legend
303-b Applicants
Agricultural Districts
0 0.015 0.03 0.06 Miles
N

AGRICULTURAL DISTRICT OPEN ENROLLMENT FORM

This form is to be completed by agricultural landowners who wish to request inclusion in an existing agricultural district. The information obtained from this form will be used by the County and State to determine the significance and viability of agriculture. (NYS Agriculture and Markets Law 25AA, §303-b)

REQUESTS WILL BE ACCEPTED FROM SEPTEMBER 1 TO SEPTEMBER 30.

APPLICANTS MUST FILL OUT ALL APPLICABLE SECTIONS.
UNSIGNED APPLICATIONS WILL NOT BE CONSIDERED.

PART I:	LANDOWNER INFORMATION
OWNER NAME: Gerald and Sheila Daminski	PHONE: (716) 514-6544
ADDRESS: 1743 Whitehaven Rd	ALT. PHONE: (716) 200-0657
CITY, ST, ZIP: Grand Island, NY 14072	EMAIL: sdaminski@gmail.com
RENTER CONTACT INFORMATION (IF APPLICABLE)	
RENTER NAME:	PHONE: ( )
MAILING ADDRESS:	ALT. PHONE: ( )
CITY, ST, ZIP:	EMAIL:

PART II:	PROPERTY DESCRIPTION

Please describe the property proposed to be added to the Agricultural District and list the SBL (tax identification) numbers and the Town in which they are located for all parcels that you wish to be included in the Agricultural District Program. If you are unsure of your SBL numbers or whether or not a parcel is currently receiving an Agricultural Assessment, please check with your local assessor.

FARM DESCRIPTION

Total number of acres owned	1.2
Total number of acres farmed/cropped	1
Total number of acres rented (from another landowner as part of the subject farm)	0
Approximate annual gross sales	250

SBL Number (Tax ID)	Street Address	Town	Size (acres)	Agricultural Assessment (Y/N)
37.01-2-9	1743 Whitehaven Rd	Grand Island	1.2	No

PART III: AGRICULTURAL BUSINESS DESCRIPTION

Describe the business that is operated or will be operated on the parcel(s) proposed to be added to the Agricultural District. Please note the principal enterprise as well.

Our property has a long history of being farm land. It was part of a large dairy farm on Whitehaven Rd. We are working to restore it to agricultural property by adding chicken coop, many gardens, apple trees, berry patches & herbs throughout. I use the herbs to make tea's which are sold at our GI Farm Cooperative Farm Market.

PRINCIPAL FARM ENTERPRISE (CHECK ONE)

- ☐ Dairy
- ☐ Cash Crop (Grain)
- ☐ Cash Crop (Vegetable)
- ☐ Orchard
- ☐ Vineyard
- ☐ Livestock (other than dairy)

- ☒ Poultry
- ☐ Horticultural Specialties
- ☐ Sugarbush
- ☐ Christmas Tree
- ☐ Aquaculture
- ☐ Other (please specify)_____

PART IV: SIGNATURE

I attest that I am the legal owner of the above properties and that the above information is correct to the best of my knowledge and hereby officially request that my property, which is predominantly viable agricultural land, be included in the Agricultural District Program. I recognize that such land, once officially included in the Agricultural District Program, may not be removed from this program until the eight-year review period for the Agricultural District in which my land is placed. I understand that this is not an application for an agricultural tax assessment. I also acknowledge that this request is subject to a public hearing; review by the Erie County Agriculture and Farmland Protection Board; action by the Erie County Legislature; and certification by the NYS Department of Agriculture and Markets.

Property Owner: [signature] Date 9/28/16

PLEASE SEND COMPLETED REQUEST FORM TO:

Elias Reden, Planner
Erie County Department of Environment & Planning
95 Franklin Street, 10th Floor, Buffalo, NY 14202
OR
agriculture@erie.gov
Questions? Contact Planner Elias Reden at (716)858-1911 or elias.reden@erie.gov

Real Property Parcel Search

Real Property Information

Parcel Status	ACTIVE	City\Town	Grand Island	Village	
S-B-L	37.01-2-9	Owner	DAMINSKI SHEILA M JT. TENANT	SWIS	144600
Property Location	1743 WHITEHAVEN RD	Mailing Address	DAMINSKI GERALD JT. TENANT		
Property Class	210 1 FAMILY RES	Line 2			
Assessment	170000	Line 3			
Taxable	170000	Street	1743 WHITEHAVEN RD		
Desc		City/State	GRAND ISLAND NY		
Desc		Zip	14072		
Deed Book	11182	Deed Page	6282		
Frontage	150	Depth	350		
Year Built	1930	Square Ft	1922		
Beds	3	Baths	1		
FirePlace	1	School	GRAND ISLAND CENTRAL		

Acres ~~0~~ ↓ 1.21

Owner History Tax Payment History

Google maps Click Here

Owner Name (Last Name First) or

ERIE GOV | Site Map | Contact Us | Accessibility Options

Search

Select Language ▼

Username * Password *

Log In

33—Gerald & Sheila Daminski

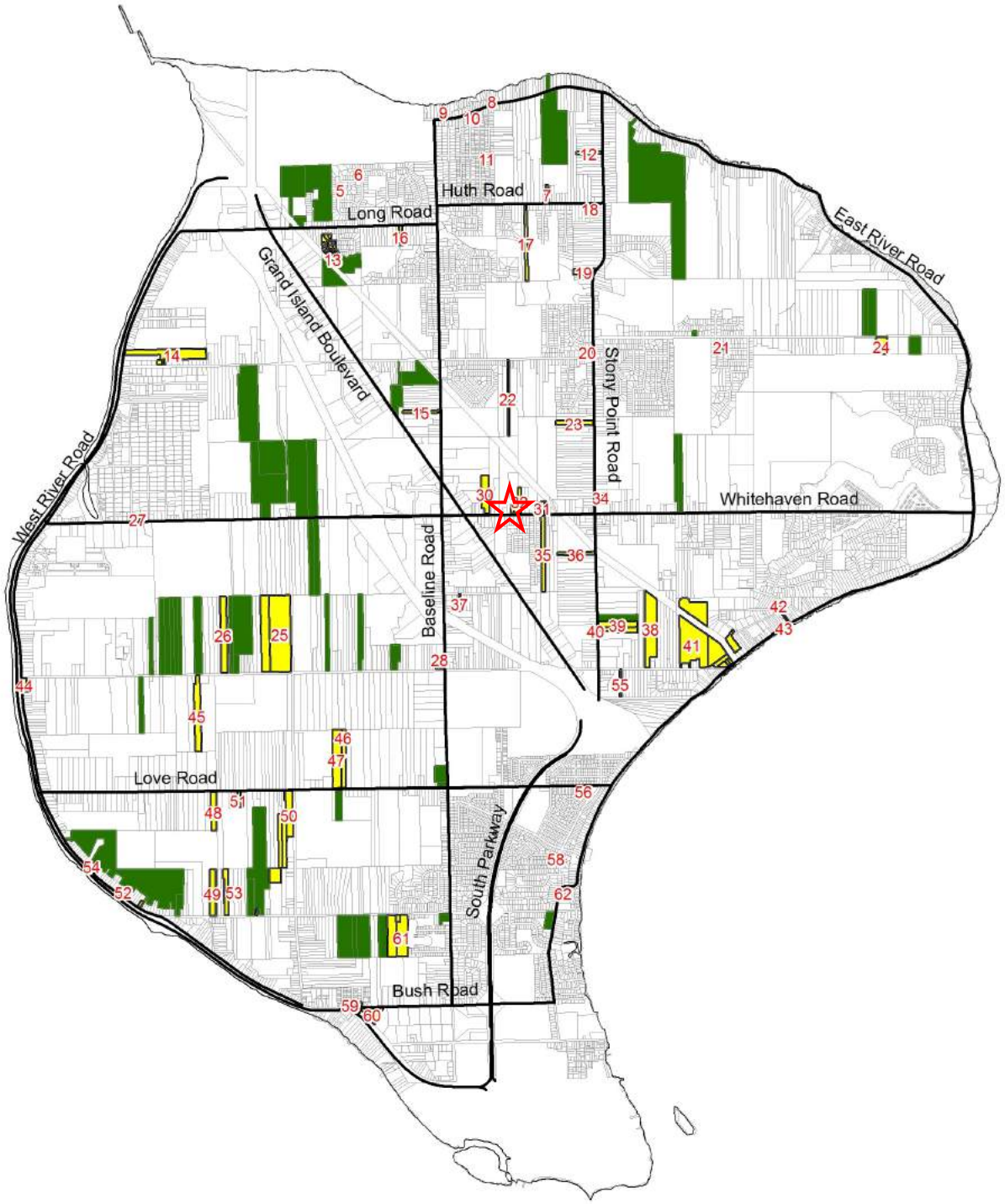

Legend

- 303-b Applicants
- Agricultural Districts
- State and County Roads

0 0.4 0.8 1.6 Miles

N

32
29
33
Legend
303-b Applicants
Agricultural Districts
0 0.015 0.03 0.06 Miles
N

AGRICULTURAL DISTRICT OPEN ENROLLMENT FORM

This form is to be completed by agricultural landowners who wish to request inclusion in an existing agricultural district. The information obtained from this form will be used by the County and State to determine the significance and viability of agriculture. (NYS Agriculture and Markets Law 25AA, §303-b)

REQUESTS WILL BE ACCEPTED FROM SEPTEMBER 1st, 2016 TO SEPTEMBER 30th, 2016.

APPLICANTS MUST FILL OUT ALL APPLICABLE SECTIONS.

PART I: LANDOWNER INFORMATION			
OWNER NAME:	Calvin Vandermey	PHONE:	716-774-8754
ADDRESS:	2249 Stony Point Road	ALT. PHONE:	716-725-3554
CITY, ST, ZIP:	Grand Island, NY 14072	EMAIL:	calvan2249@att.net
RENTER CONTACT INFORMATION (IF APPLICABLE)			
RENTER NAME:		PHONE:	
MAILING ADDRESS:		ALT. PHONE:	
CITY, ST, ZIP:		EMAIL:	

PART II: PROPERTY DESCRIPTION

Please describe the property proposed to be added to the Agricultural District and list the SBL (tax identification) numbers and the Town in which they are located for all parcels that you wish to be included in the Agricultural District Program. If you are unsure of your SBL numbers or whether or not a parcel is currently receiving an Agricultural Assessment, please check with your local assessor.

FARM DESCRIPTION

Total number of acres owned	0.92
Total number of acres farmed/cropped	0.5
Total number of acres rented (from another landowner as part of the subject farm)	
Approximate annual gross sales	$650.

SBL Number (Tax ID)	Street Address	Town	Size (acres)	Agricultural Assessment	
				Yes	No
37.02-1-16	2249 Stony Point Road	Grand Island	0.92		✓

PART III:	AGRICULTURAL BUSINESS DESCRIPTION

Describe the business that is operated or will be operated on the parcel(s) proposed to be added to the Agricultural District. Please note the principal enterprise as well.

Currently selling baked goods and fruits and vegetables at the Grand Island Farms Cooperative. We are growing Tomatoes, carrots & cauliflower. Start up small farm & Poultry planned for next year.

PRINCIPAL FARM ENTERPRISE (CHECK ONE)

	Dairy	X	Poultry
	Cash Crop (Grain)		Horticultural Specialties
✓	Cash Crop (Vegetable)		Sugarbush
	Orchard		Christmas Tree
	Vineyard		Aquaculture
	Livestock (other than dairy)		Other (please specify):

PART IV:	SIGNATURE

I attest that I am the legal owner of the above properties and that the above information is correct to the best of my knowledge and hereby officially request that my property, which is predominantly viable agricultural land, be included in the Agricultural District Program. I recognize that such land, once officially included in the Agricultural District Program, may not be removed from this program until the eight-year review period for the Agricultural District in which my land is placed. I understand that this is not an application for an agricultural tax assessment. I also acknowledge that this request is subject to a public hearing; review by the Erie County Agriculture and Farmland Protection Board; action by the Erie County Legislature; and certification by the NYS Department of Agriculture and Markets.

Property Owner: [signature] **Date:** 9/28/16

UNSIGNED APPLICATIONS WILL NOT BE CONSIDERED.

PLEASE SEND COMPLETED REQUEST FORM TO:

Elias Reden, Planner
Erie County Department of Environment & Planning
95 Franklin Street, 10th Floor, Buffalo, NY 14202
OR
agriculture@erie.gov

Questions? Contact Planner Elias Reden at (716)858-1911 or elias.reden@erie.gov

Real Property Parcel Search

Real Property Information

Parcel Status	ACTIVE	City\Town	Grand Island	Village	
S-B-L	37.02-1-16	Owner	VANDERMEY CALVIN R	SWIS	144600
Property Location	2249 STONY POINT RD	Mailing Address	VANDERMEY JOAN		
Property Class	210 1 FAMILY RES	Line 2			
Assessment	154000	Line 3			
Taxable	154000	Street	2249 STONY POINT RD		
Desc		City/State	GRAND ISLAND NY		
Desc		Zip	14072		
Deed Book	10944	Deed Page	3285		
Frontage	100	Depth	400	Acres	0.92
Year Built	1960	Square Ft	2738		
Beds	4	Baths	2.5		
FirePlace	1	School	GRAND ISLAND CENTRAL		

Owner History Tax Payment History

Google maps Click Here

Owner Name _____ (Last Name First) or

ERIE.GOV | Site Map | Contact Us | Accessibility Options

Search

Select Language ▼

Username:* Password:*

Log in

34—Calvin Vandermey

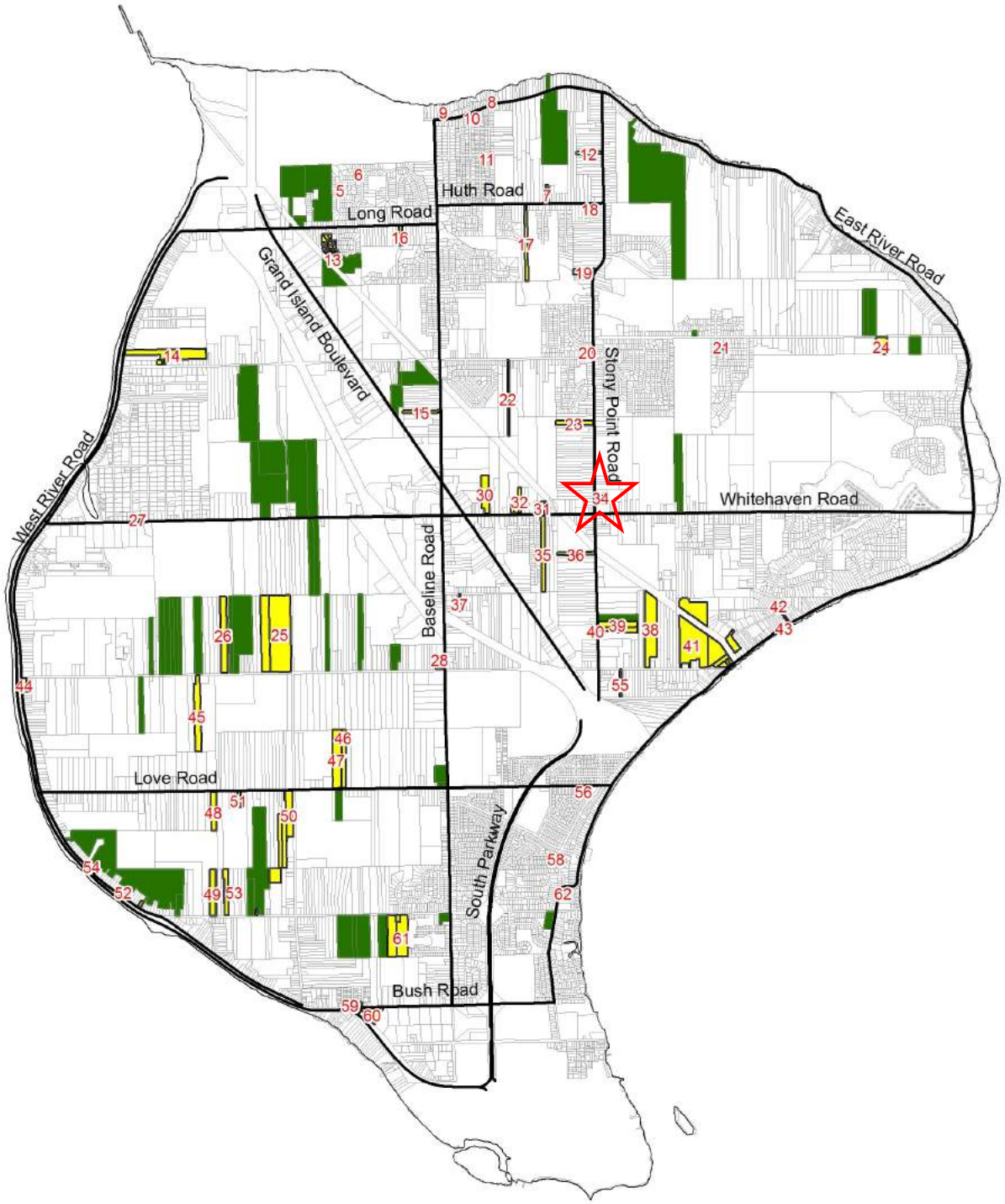

Legend

- 303-b Applicants
- Agricultural Districts
- State and County Roads

0 0.4 0.8 1.6 Miles

N

34
Legend
303-b Applicants
Agricultural Districts
0 0.015 0.03 0.06 Miles
N

AGRICULTURAL DISTRICT OPEN ENROLLMENT FORM

This form is to be completed by agricultural landowners who wish to request inclusion in an existing agricultural district. The information obtained from this form will be used by the County and State to determine the significance and viability of agriculture. (NYS Agriculture and Markets Law 25AA, §303-b)

REQUESTS WILL BE ACCEPTED FROM SEPTEMBER 1st, 2016 TO SEPTEMBER 30th, 2016.

APPLICANTS MUST FILL OUT ALL APPLICABLE SECTIONS.

PART I: LANDOWNER INFORMATION			
OWNER NAME:	James Smith	PHONE:	
ADDRESS:	1656 Whitehaven Road	ALT. PHONE:	
CITY, ST, ZIP:	Grand Island, NY 14072	EMAIL:	
RENTER CONTACT INFORMATION (IF APPLICABLE)			
RENTER NAME:		PHONE:	
MAILING ADDRESS:		ALT. PHONE:	
CITY, ST, ZIP:		EMAIL:	

PART II: PROPERTY DESCRIPTION

Please describe the property proposed to be added to the Agricultural District and list the SBL (tax identification) numbers and the Town in which they are located for all parcels that you wish to be included in the Agricultural District Program. If you are unsure of your SBL numbers or whether or not a parcel is currently receiving an Agricultural Assessment, please check with your local assessor.

FARM DESCRIPTION

Total number of acres owned	7.8
Total number of acres farmed/cropped	1
Total number of acres rented (from another landowner as part of the subject farm)	
Approximate annual gross sales	$100

SBL Number (Tax ID)	Street Address	Town	Size (acres)	Agricultural Assessment	
				Yes	No
37.03-2-49	1656 Whitehaven Road	Grand Island	NY		✓

PART III:	AGRICULTURAL BUSINESS DESCRIPTION

Describe the business that is operated or will be operated on the parcel(s) proposed to be added to the Agricultural District. Please note the principal enterprise as well.

We have mature maple trees that produce sap for syrup production.
We also grow and sell tomatoes through the Grand Island farm co-op.

PRINCIPAL FARM ENTERPRISE (CHECK ONE)

	Dairy		Poultry
	Cash Crop (Grain)		Horticultural Specialties
	Cash Crop (Vegetable)	✓	Sugarbush
	Orchard		Christmas Tree
	Vineyard		Aquaculture
	Livestock (other than dairy)		Other (please specify):

PART IV:	SIGNATURE

I attest that I am the legal owner of the above properties and that the above information is correct to the best of my knowledge and hereby officially request that my property, which is predominantly viable agricultural land, be included in the Agricultural District Program. I recognize that such land, once officially included in the Agricultural District Program, may not be removed from this program until the eight-year review period for the Agricultural District in which my land is placed. I understand that this is not an application for an agricultural tax assessment. I also acknowledge that this request is subject to a public hearing; review by the Erie County Agriculture and Farmland Protection Board; action by the Erie County Legislature; and certification by the NYS Department of Agriculture and Markets.

Property Owner: James E. Smith	Date: 9/30/16

UNSIGNED APPLICATIONS WILL NOT BE CONSIDERED.

PLEASE SEND COMPLETED REQUEST FORM TO:
Elias Reden, Planner
Erie County Department of Environment & Planning
95 Franklin Street, 10th Floor, Buffalo, NY 14202
OR
agriculture@erie.gov
Questions? Contact Planner Elias Reden at (716)858-1911 or elias.reden@erie.gov

Real Property Information

Parcel Status	ACTIVE	**City\Town**	Grand Island	**Village**	
S-B-L	37.03-2-49	**Owner**	SMITH JAMES E	**SWIS**	144600
Property Location	1656 WHITEHAVEN RD	**Mailing Address**			
Property Class	210 1 FAMILY RES	**Line 2**			
Assessment	190000	**Line 3**			
Taxable	190000	**Street**	1656 WHITEHAVEN RD		
Desc		**City/State**	GRAND ISLAND NY		
Desc		**Zip**	14072		
Deed Book	09700	**Deed Page**	00123		
Frontage	136.14	**Depth**	0	**Acres**	7.8
Year Built	1988	**Square Ft**	1565		
Beds	3	**Baths**	1.5		
FirePlace	1	**School**	GRAND ISLAND CENTRAL		

Owner History Tax Payment History

Google maps Click Here

Owner Name _____ {Last Name First} or

Property Address _____ No./ Street

S-B-L _____

Search All Submit Query Clear Form

35—James Smith

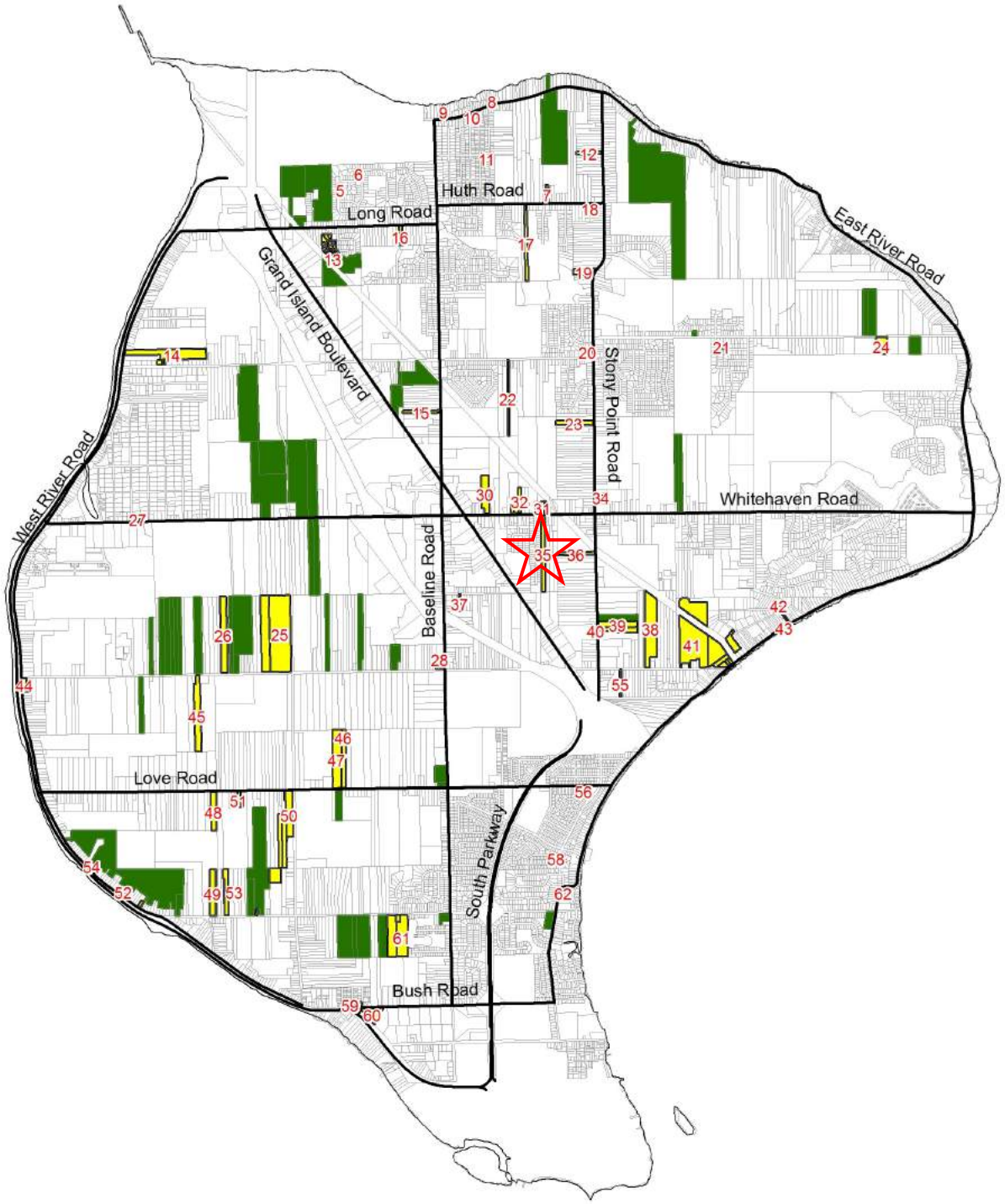

Legend

- 303-b Applicants
- Agricultural Districts
- State and County Roads

0 0.4 0.8 1.6 Miles

N

33
32
31
35
36
Legend
303-b Applicants
Agricultural Districts
0 0.0225 0.045 0.09 Miles
N

AGRICULTURAL DISTRICT OPEN ENROLLMENT FORM

This form is to be completed by agricultural landowners who wish to request inclusion in an existing agricultural district. The information obtained from this form will be used by the County and State to determine the significance and viability of agriculture. (NYS Agriculture and Markets Law 25AA, §303-b)

REQUESTS WILL BE ACCEPTED FROM SEPTEMBER 1st, 2016 TO SEPTEMBER 30th, 2016.

APPLICANTS MUST FILL OUT ALL APPLICABLE SECTIONS.

PART I: LANDOWNER INFORMATION			
OWNER NAME:	Kim Leys Drm	PHONE:	870-9502
ADDRESS:	2076 Stony Point	ALT. PHONE:	633-7123
CITY, ST, ZIP:	Grand Island ny 1407	EMAIL:	
RENTER CONTACT INFORMATION (IF APPLICABLE)			
RENTER NAME:		PHONE:	
MAILING ADDRESS:		ALT. PHONE:	
CITY, ST, ZIP:		EMAIL:	

PART II: PROPERTY DESCRIPTION

Please describe the property proposed to be added to the Agricultural District and list the SBL (tax identification) numbers and the Town in which they are located for all parcels that you wish to be included in the Agricultural District Program. If you are unsure of your SBL numbers or whether or not a parcel is currently receiving an Agricultural Assessment, please check with your local assessor.

FARM DESCRIPTION

Total number of acres owned	3.0
Total number of acres farmed/cropped	3.0
Total number of acres rented (from another landowner as part of the subject farm)	
Approximate annual gross sales	[redacted] $500.00

SBL Number (Tax ID)	Street Address	Town	Size (acres)	Agricultural Assessment	
				Yes	No
37.03.3-15	2076 Stony Point Rd	Grand Isl.	3.0		X

PART III:	AGRICULTURAL BUSINESS DESCRIPTION

Describe the business that is operated or will be operated on the parcel(s) proposed to be added to the Agricultural District. Please note the principal enterprise as well.

I have an Ag. Animal permit from the town.

I am growing fiber, hay, produce (apples, vegetables) producing garden enrichment (fertilizer) and selling these products through the grand Island Agricultural Co-op

PRINCIPAL FARM ENTERPRISE (CHECK ONE)

	Dairy		Poultry
	Cash Crop (Grain)		Horticultural Specialties
	Cash Crop (Vegetable)		Sugarbush
	Orchard		Christmas Tree
	Vineyard		Aquaculture
X	Livestock (other than dairy)		Other (please specify):

PART IV:	SIGNATURE

I attest that I am the legal owner of the above properties and that the above information is correct to the best of my knowledge and hereby officially request that my property, which is predominantly viable agricultural land, be included in the Agricultural District Program. I recognize that such land, once officially included in the Agricultural District Program, may not be removed from this program until the eight-year review period for the Agricultural District in which my land is placed. I understand that this is not an application for an agricultural tax assessment. I also acknowledge that this request is subject to a public hearing; review by the Erie County Agriculture and Farmland Protection Board; action by the Erie County Legislature; and certification by the NYS Department of Agriculture and Markets.

Property Owner: Kimberly Lee Dm **Date:** 9/6/2016

UNSIGNED APPLICATIONS WILL NOT BE CONSIDERED.

PLEASE SEND COMPLETED REQUEST FORM TO:

Elias Reden, Planner
Erie County Department of Environment & Planning
95 Franklin Street, 10th Floor, Buffalo, NY 14202
OR
agriculture@erie.gov
Questions? Contact Planner Elias Reden at (716)858-1911 or elias.reden@erie.gov

Real Property Information

Parcel Status	ACTIVE	**City\Town**	Grand Island	**Village**	
S-B-L	37.03-3-15	**Owner**	MENG DOUGLAS C	**SWIS**	144600
Property Location	2076 STONY POINT RD	**Mailing Address**	MENG KIMBERLY A		
Property Class	210 1 FAMILY RES	**Line 2**			
Assessment	155000	**Line 3**			
Taxable	155000	**Street**	2076 STONY POINT RD		
Desc		**City/State**	GRAND ISLAND NY		
Desc		**Zip**	14072		
Deed Book	11069	**Deed Page**	3139		
Frontage	100	**Depth**	1295	**Acres**	3
Year Built	1955	**Square Ft**	1374		
Beds	3	**Baths**	2		
FirePlace	1	**School**	GRAND ISLAND CENTRAL		

Owner History Tax Payment History

Google maps Click Here

Owner Name _____ {Last Name First} or

Property Address _____ No./ Street

S-B-L _____

Search All Submit Query Clear Form

36—Kim Leys

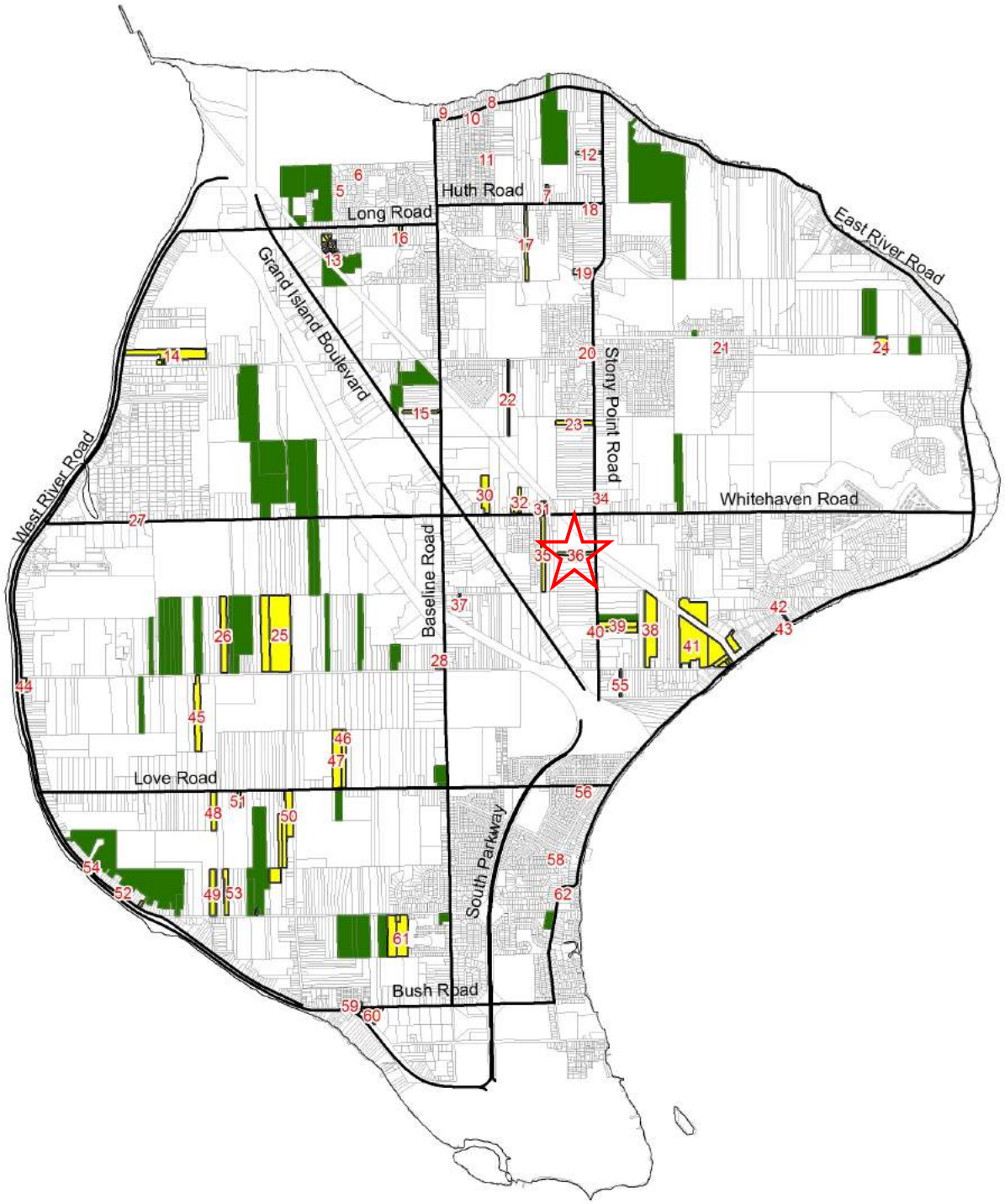

Legend

- 303-b Applicants
- Agricultural Districts
- State and County Roads

0 0.4 0.8 1.6 Miles

N

36
Legend
303-b Applicants
Agricultural Districts
0 0.015 0.03 0.06 Miles
N

AGRICULTURAL DISTRICT OPEN ENROLLMENT FORM

This form is to be completed by agricultural landowners who wish to request inclusion in an existing agricultural district. The information obtained from this form will be used by the County and State to determine the significance and viability of agriculture. (NYS Agriculture and Markets Law 25AA, §303-b)

REQUESTS WILL BE ACCEPTED FROM SEPTEMBER 1st, 2016 TO SEPTEMBER 30th, 2016.

APPLICANTS MUST FILL OUT ALL APPLICABLE SECTIONS.

PART I: LANDOWNER INFORMATION			
OWNER NAME:	Thomas J. Thompson	PHONE:	7167759619
ADDRESS:	1958 Webb Rd.	ALT. PHONE:	7169467917
CITY, ST, ZIP:	14072	EMAIL:	ciddy@aol.com
RENTER CONTACT INFORMATION (IF APPLICABLE)			
RENTER NAME:		PHONE:	
MAILING ADDRESS:		ALT. PHONE:	
CITY, ST, ZIP:		EMAIL:	

PART II: PROPERTY DESCRIPTION

Please describe the property proposed to be added to the Agricultural District and list the SBL (tax identification) numbers and the Town in which they are located for all parcels that you wish to be included in the Agricultural District Program. If you are unsure of your SBL numbers or whether or not a parcel is currently receiving an Agricultural Assessment, please check with your local assessor.

FARM DESCRIPTION

Total number of acres owned	.96
Total number of acres farmed/cropped	.96
Total number of acres rented (from another landowner as part of the subject farm)	
Approximate annual gross sales	start-up farm operation

SBL Number (Tax ID)	Street Address	Town	Size (acres)	Agricultural Assessment	
				Yes	No
97.03-4-13	1958 Webb Rd.	Grand Island	.96		

PART III:	AGRICULTURAL BUSINESS DESCRIPTION

Describe the business that is operated or will be operated on the parcel(s) proposed to be added to the Agricultural District. Please note the principal enterprise as well.

We currently have mature maple trees that produce syrup. We previously raised chickens on our property for several years and want to get back into raising poultry for egg production, but need to be added to an agricultural district before making that investment.

PRINCIPAL FARM ENTERPRISE (CHECK ONE)

	Dairy		Poultry
	Cash Crop (Grain)		Horticultural Specialties
	Cash Crop (Vegetable)	✓	Sugarbush
	Orchard		Christmas Tree
	Vineyard		Aquaculture
	Livestock (other than dairy)		Other (please specify):

PART IV:	SIGNATURE

I attest that I am the legal owner of the above properties and that the above information is correct to the best of my knowledge and hereby officially request that my property, which is predominantly viable agricultural land, be included in the Agricultural District Program. I recognize that such land, once officially included in the Agricultural District Program, may not be removed from this program until the eight-year review period for the Agricultural District in which my land is placed. I understand that this is not an application for an agricultural tax assessment. I also acknowledge that this request is subject to a public hearing; review by the Erie County Agriculture and Farmland Protection Board; action by the Erie County Legislature; and certification by the NYS Department of Agriculture and Markets.

Property Owner:	Date: 09/27/2016

UNSIGNED APPLICATIONS WILL NOT BE CONSIDERED.

PLEASE SEND COMPLETED REQUEST FORM TO:

Elias Reden, Planner
Erie County Department of Environment & Planning
95 Franklin Street, 10th Floor, Buffalo, NY 14202
OR
agriculture@erie.gov
Questions? Contact Planner Elias Reden at (716)858-1911 or elias.reden@erie.gov

Real Property Information

Parcel Status	ACTIVE	**City\Town**	Grand Island	**Village**
S-B-L	37.03-4-13	**Owner**	THOMPSON THOMAS J	**SWIS** 144600
Property Location	1958 WEBB RD	**Mailing Address**	THOMPSON CINDY	
Property Class	210 1 FAMILY RES	**Line 2**		
Assessment	160000	**Line 3**		
Taxable	142000	**Street**	1958 WEBB RD	
Desc		**City/State**	GRAND ISLAND NY	
Desc		**Zip**	14072	
Deed Book	10966	**Deed Page**	4272	
Frontage	75	**Depth**	560.29	**Acres** 0.96
Year Built	1962	**Square Ft**	1606	
Beds	3	**Baths**	2	
FirePlace	1	**School**	GRAND ISLAND CENTRAL	

Owner History | Tax Payment History

Google maps Click Here

Owner Name _____ {Last Name First} or

Property Address _____ No./ Street

S-B-L _____

Search All | Submit Query | Clear Form

37—Thomas J. Thompson

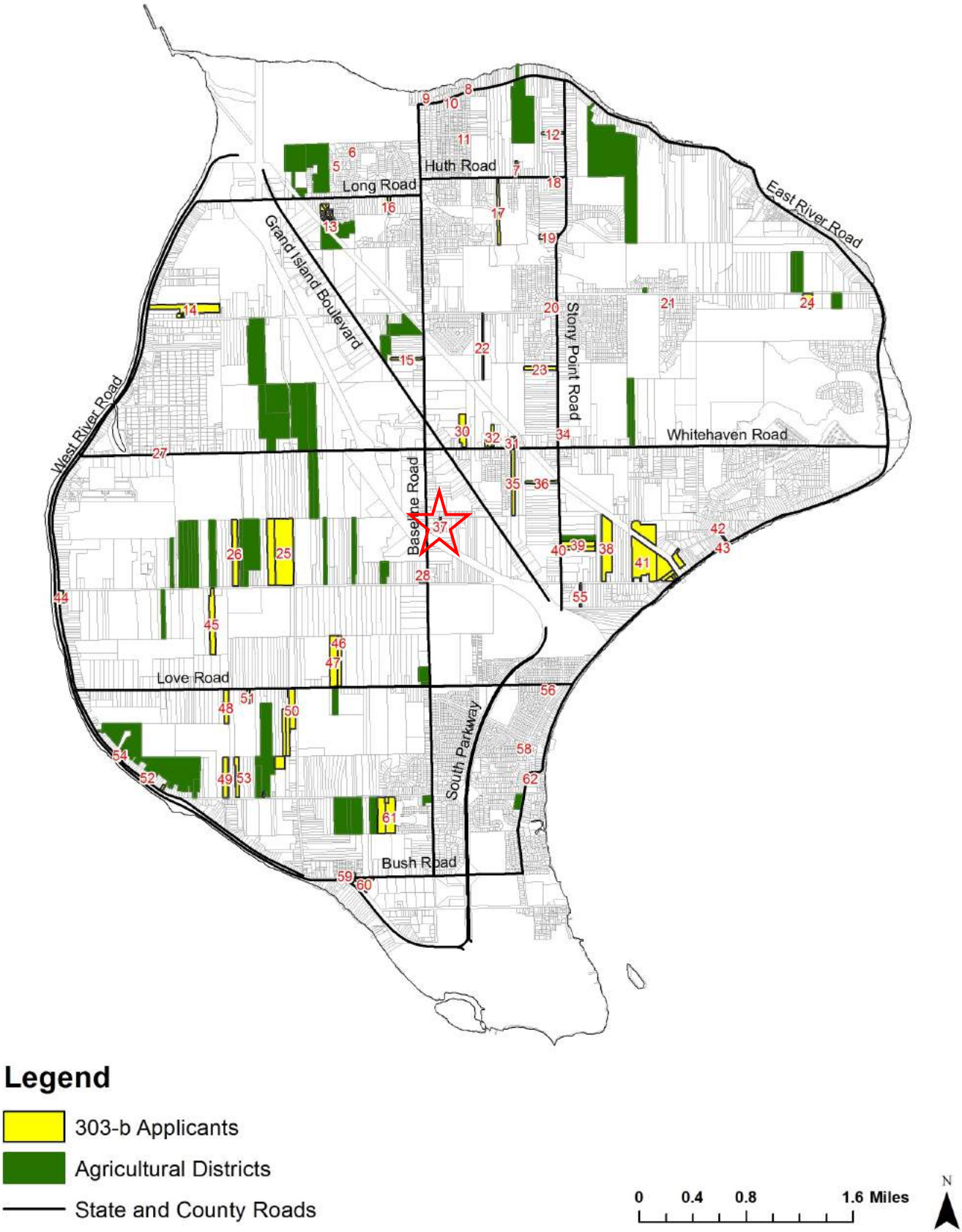

37
Legend
303-b Applicants
Agricultural Districts
0 0.015 0.03 0.06 Miles
N

AGRICULTURAL DISTRICT OPEN ENROLLMENT FORM

This form is to be completed by agricultural landowners who wish to request inclusion in an existing agricultural district. The information obtained from this form will be used by the County and State to determine the significance and viability of agriculture. (NYS Agriculture and Markets Law 25AA, §303-b)

REQUESTS WILL BE ACCEPTED FROM SEPTEMBER 1st, 2016 TO SEPTEMBER 30th, 2016.

APPLICANTS MUST FILL OUT ALL APPLICABLE SECTIONS.

PART I:	LANDOWNER INFORMATION		
OWNER NAME:	Deborah Zarbo	PHONE:	716-773-5509
ADDRESS:	1301 Staley Rd	ALT. PHONE:	716-622-4337
CITY, ST, ZIP:	Grand Island, NY 14072	EMAIL:	DZarbo26@yahoo.com
RENTER CONTACT INFORMATION (IF APPLICABLE)			
RENTER NAME:		PHONE:	
MAILING ADDRESS:		ALT. PHONE:	
CITY, ST, ZIP:		EMAIL:	

PART II: PROPERTY DESCRIPTION

Please describe the property proposed to be added to the Agricultural District and list the SBL (tax identification) numbers and the Town in which they are located for all parcels that you wish to be included in the Agricultural District Program. If you are unsure of your SBL numbers or whether or not a parcel is currently receiving an Agricultural Assessment, please check with your local assessor.

FARM DESCRIPTION

Total number of acres owned	22.41
Total number of acres farmed/cropped	20
Total number of acres rented (from another landowner as part of the subject farm)	
Approximate annual gross sales	5000

SBL Number (Tax ID)	Street Address	Town	Size (acres)	Agricultural Assessment	
				Yes	No
37.04-1-35.1	1301 Staley Rd	grand Island	22.4		✓

PART III:	AGRICULTURAL BUSINESS DESCRIPTION

Describe the business that is operated or will be operated on the parcel(s) proposed to be added to the Agricultural District. Please note the principal enterprise as well.

- Sugar Bush Maple Trees past 5 years
- Pear and Apple Ciders production old growth trees 3 years
- Bees and Honey one hive this season 2016 to be expanded 2017
- Hay Fields expansion next 2017

PRINCIPAL FARM ENTERPRISE (CHECK ONE)

	Dairy		Poultry
	Cash Crop (Grain)		Horticultural Specialties
	Cash Crop (Vegetable)	✓	Sugarbush
	Orchard		Christmas Tree
	Vineyard		Aquaculture
	Livestock (other than dairy)		Other (please specify):

PART IV:	SIGNATURE

I attest that I am the legal owner of the above properties and that the above information is correct to the best of my knowledge and hereby officially request that my property, which is **predominantly viable agricultural land**, be included in the Agricultural District Program. I recognize that such land, once officially included in the Agricultural District Program, may not be removed from this program until the eight-year review period for the Agricultural District in which my land is placed. I understand that this is not an application for an agricultural tax assessment. I also acknowledge that this request is subject to a public hearing; review by the Erie County Agriculture and Farmland Protection Board; action by the Erie County Legislature; and certification by the NYS Department of Agriculture and Markets.

Property Owner:	Date: 9/28/16

UNSIGNED APPLICATIONS WILL NOT BE CONSIDERED.

PLEASE SEND COMPLETED REQUEST FORM TO:

Elias Reden, Planner
Erie County Department of Environment & Planning
95 Franklin Street, 10th Floor, Buffalo, NY 14202
OR
agriculture@erie.gov
Questions? Contact Planner Elias Reden at (716)858-1911 or elias.reden@erie.gov

Real Property Information

Parcel Status	ACTIVE	**City\Town**	Grand Island	**Village**
S-B-L	37.04-1-35.11	**Owner**	ZARBO DEBORAH	**SWIS** 144600
Property Location	1301 STALEY RD	**Mailing Address**		
Property Class	210 1 FAMILY RES	**Line 2**		
Assessment	250000	**Line 3**		
Taxable	250000	**Street**	1301 STALEY RD	
Desc		**City/State**	GRAND ISLAND NY	
Desc		**Zip**	14072	
Deed Book	10888	**Deed Page**	134	
Frontage	179	**Depth**	0	**Acres** 22.41
Year Built	1991	**Square Ft**	2588	
Beds	3	**Baths**	3.5	
FirePlace	1	**School**	GRAND ISLAND CENTRAL	

Owner History | Tax Payment History

Google maps Click Here

Owner Name _____ {Last Name First} or

Property Address _____ No./ Street

S-B-L _____

Search All | Submit Query | Clear Form

38—Deborah Zarbo

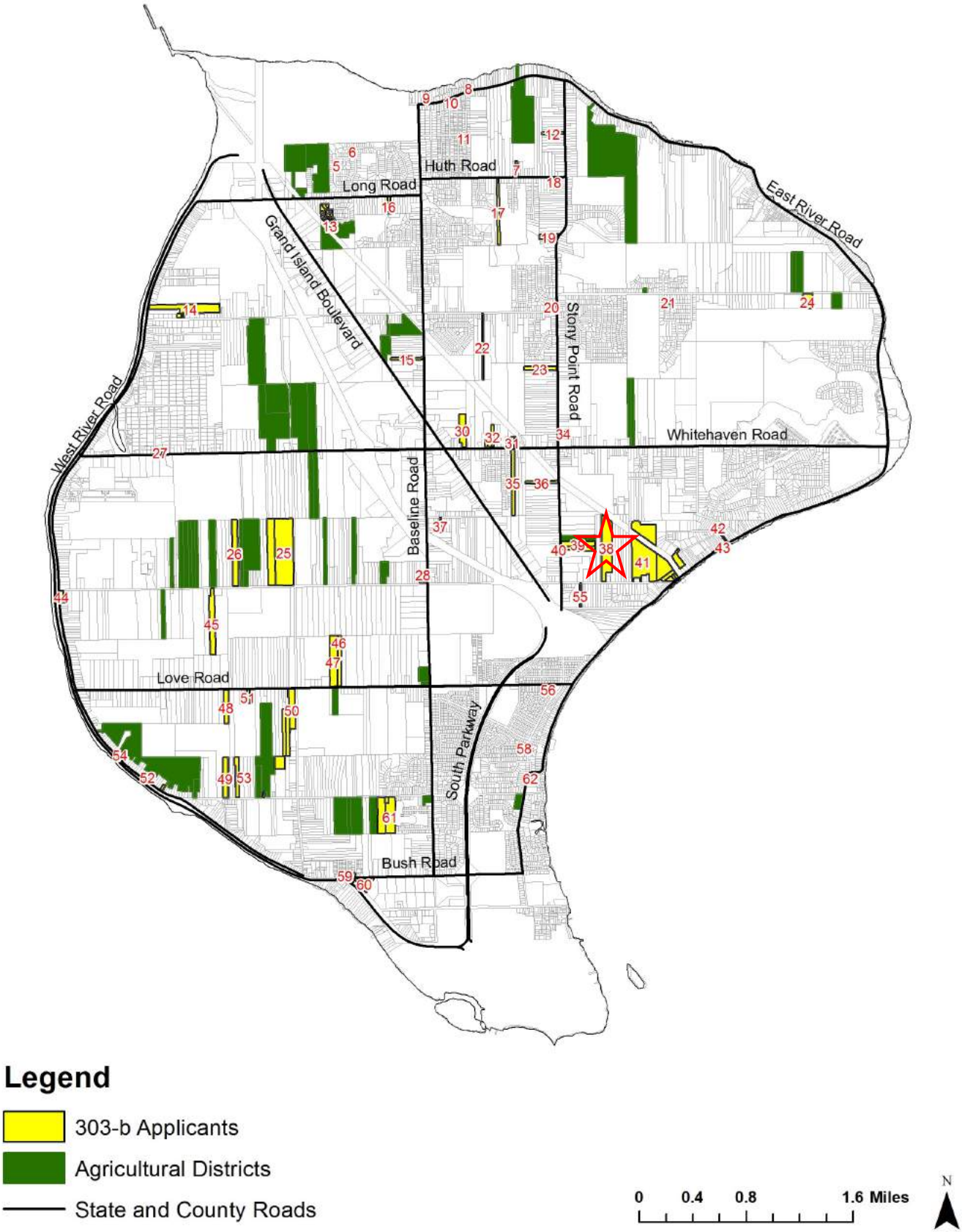

39
40
38
41
Legend
303-b Applicants
Agricultural Districts
0 0.0225 0.045 0.09 Miles
N

AGRICULTURAL DISTRICT OPEN ENROLLMENT FORM

This form is to be completed by agricultural landowners who wish to request inclusion in an existing agricultural district. The information obtained from this form will be used by the County and State to determine the significance and viability of agriculture. (NYS Agriculture and Markets Law 25AA, §303-b)

REQUESTS WILL BE ACCEPTED FROM SEPTEMBER 1st, 2016 TO SEPTEMBER 30th, 2016.

APPLICANTS MUST FILL OUT ALL APPLICABLE SECTIONS.

PART I:	LANDOWNER INFORMATION		
OWNER NAME:	Barbara Brown	PHONE:	773-7341
ADDRESS:	1819 Stony Point Road	ALT. PHONE:	361-0703
CITY, ST, ZIP:	Grand Island NY 14072	EMAIL:	barbbuellbrown@aol.com
RENTER CONTACT INFORMATION (IF APPLICABLE)			
RENTER NAME:		PHONE:	
MAILING ADDRESS:		ALT. PHONE:	
CITY, ST, ZIP:		EMAIL:	

PART II: PROPERTY DESCRIPTION

Please describe the property proposed to be added to the Agricultural District and list the SBL (tax identification) numbers and the Town in which they are located for all parcels that you wish to be included in the Agricultural District Program. If you are unsure of your SBL numbers or whether or not a parcel is currently receiving an Agricultural Assessment, please check with your local assessor.

FARM DESCRIPTION

Total number of acres owned	6.18
Total number of acres farmed/cropped	1
Total number of acres rented (from another landowner as part of the subject farm)	0
Approximate annual gross sales	0 Start up farm

SBL Number (Tax ID)	Street Address	Town	Size (acres)	Agricultural Assessment	
				Yes	No
37.04-1-53	1819 Stony Point	Grand Island	6.18		X

PART III:	AGRICULTURAL BUSINESS DESCRIPTION

Describe the business that is operated or will be operated on the parcel(s) proposed to be added to the Agricultural District. Please note the principal enterprise as well.

Start up business that will focus on planting seedling of maple, oak trees and a variety of other trees

pumpkins
Christmas trees

PRINCIPAL FARM ENTERPRISE (CHECK ONE)

	Dairy		Poultry
	Cash Crop (Grain)		Horticultural Specialties
	Cash Crop (Vegetable)		Sugarbush
	Orchard	✓	Christmas Tree / OAK, MAPLE tree
	Vineyard		Aquaculture
	Livestock (other than dairy)		Other (please specify):

PART IV:	SIGNATURE

I attest that I am the legal owner of the above properties and that the above information is correct to the best of my knowledge and hereby officially request that my property, which is **predominantly viable agricultural land**, be included in the Agricultural District Program. I recognize that such land, once officially included in the Agricultural District Program, may not be removed from this program until the eight-year review period for the Agricultural District in which my land is placed. I understand that this is not an application for an agricultural tax assessment. I also acknowledge that this request is subject to a public hearing; review by the Erie County Agriculture and Farmland Protection Board; action by the Erie County Legislature; and certification by the NYS Department of Agriculture and Markets.

Property Owner: Barbara Brown | **Date:** 9-28-16

UNSIGNED APPLICATIONS WILL NOT BE CONSIDERED.

PLEASE SEND COMPLETED REQUEST FORM TO:

Elias Reden, Planner
Erie County Department of Environment & Planning
95 Franklin Street, 10th Floor, Buffalo, NY 14202
OR
agriculture@erie.gov
Questions? Contact Planner Elias Reden at (716)858-1911 or elias.reden@erie.gov

Real Property Parcel Search

Real Property Information

Parcel Status	ACTIVE	City\Town	Grand Island	Village
S-B-L	37.04-1-53	Owner	BROWN BARBARA A	SWIS 144600
Property Location	1819 STONY POINT RD	Mailing Address		
Property Class	210 1 FAMILY RES	Line 2		
Assessment	340000	Line 3		
Taxable	340000	Street	1819 STONY POINT RD	
Desc	MC 2648 SL 6	City/State	GRAND ISLAND NY	
Desc		Zip	14072	
Deed Book	11213	Deed Page	8547	
Frontage	200	Depth	1345.37	Acres 6.18
Year Built	1993	Square Ft	3100	
Beds	4	Baths	3.5	
FirePlace	1	School	GRAND ISLAND CENTRAL	

Owner History Tax Payment History

Google maps Click Here

Owner Name _____ (Last Name First) or

39—Barbara Brown

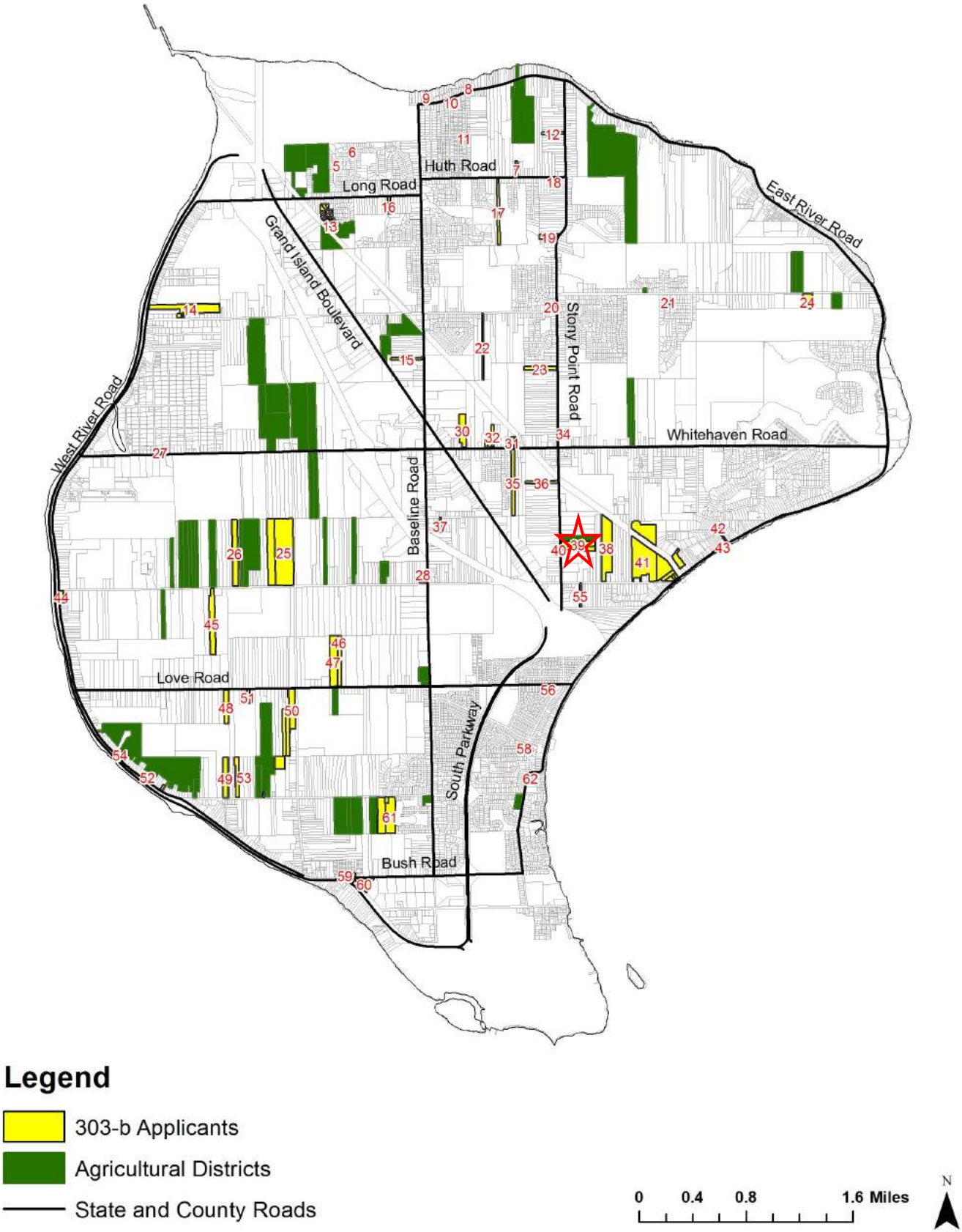

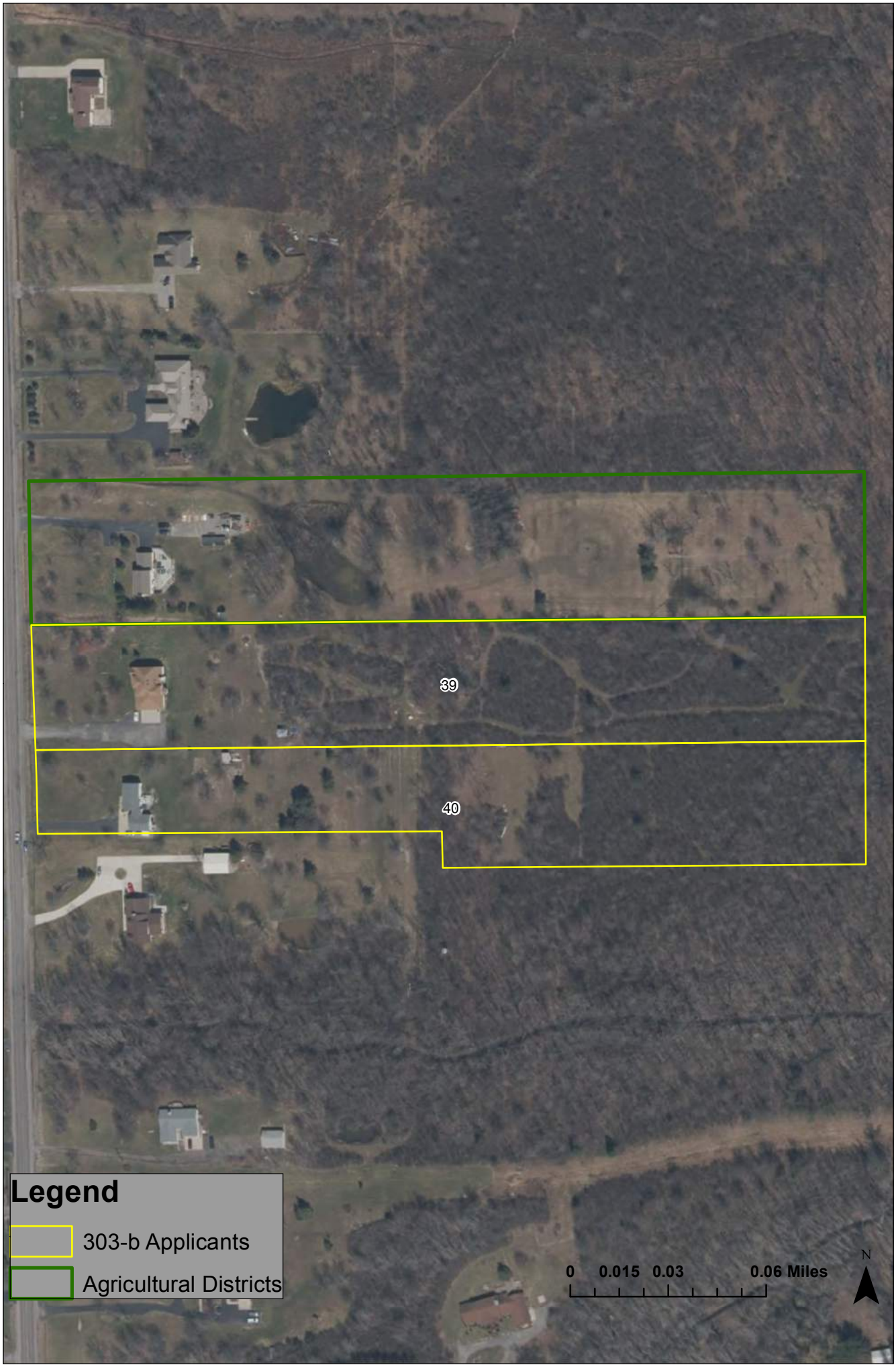
39
40
Legend
303-b Applicants
Agricultural Districts
0 0.015 0.03 0.06 Miles
N

AGRICULTURAL DISTRICT OPEN ENROLLMENT FORM

This form is to be completed by agricultural landowners who wish to request inclusion in an existing agricultural district. The information obtained from this form will be used by the County and State to determine the significance and viability of agriculture. (NYS Agriculture and Markets Law 25AA, §303-b)

REQUESTS WILL BE ACCEPTED FROM SEPTEMBER 1st, 2016 TO SEPTEMBER 30th, 2016.

APPLICANTS MUST FILL OUT ALL APPLICABLE SECTIONS.

PART I: LANDOWNER INFORMATION			
OWNER NAME:	Michael & Patricia Becker	PHONE:	(716) 471-9921
ADDRESS:	1799 Stony Point Road	ALT. PHONE:	(716) 982-1912
CITY, ST, ZIP:	Grand Island, NY 14072	EMAIL:	pattiebecker1104@yahoo.com
RENTER CONTACT INFORMATION (IF APPLICABLE)			
RENTER NAME:		PHONE:	
MAILING ADDRESS:		ALT. PHONE:	
CITY, ST, ZIP:		EMAIL:	

PART II: PROPERTY DESCRIPTION

Please describe the property proposed to be added to the Agricultural District and list the SBL (tax identification) numbers and the Town in which they are located for all parcels that you wish to be included in the Agricultural District Program. If you are unsure of your SBL numbers or whether or not a parcel is currently receiving an Agricultural Assessment, please check with your local assessor.

FARM DESCRIPTION

Total number of acres owned	5.27
Total number of acres farmed/cropped	5.27
Total number of acres rented (from another landowner as part of the subject farm)	
Approximate annual gross sales	start-up farm operation

SBL Number (Tax ID)	Street Address	Town	Size (acres)	Agricultural Assessment	
				Yes	No
37.04-1-54.2	1799 Stony Point Road	Grand Island	5.27		✓

PART III:	AGRICULTURAL BUSINESS DESCRIPTION
Describe the business that is operated or will be operated on the parcel(s) proposed to be added to the Agricultural District. Please note the principal enterprise as well.	
Pumpkins will be grown to be sold - Start Up	

PRINCIPAL FARM ENTERPRISE (CHECK ONE)			
	Dairy		Poultry
	Cash Crop (Grain)		Horticultural Specialties
✓	Cash Crop (Vegetable)		Sugarbush
	Orchard		Christmas Tree
	Vineyard		Aquaculture
	Livestock (other than dairy)		Other (please specify):

PART IV:	SIGNATURE
I attest that I am the legal owner of the above properties and that the above information is correct to the best of my knowledge and hereby officially request that my property, which is **predominantly viable agricultural land**, be included in the Agricultural District Program. I recognize that such land, once officially included in the Agricultural District Program, may not be removed from this program until the eight-year review period for the Agricultural District in which my land is placed. I understand that this is not an application for an agricultural tax assessment. I also acknowledge that this request is subject to a public hearing; review by the Erie County Agriculture and Farmland Protection Board; action by the Erie County Legislature; and certification by the NYS Department of Agriculture and Markets.	
Property Owner: [signature]	**Date:** 20 Sep 2016

UNSIGNED APPLICATIONS WILL NOT BE CONSIDERED.

PLEASE SEND COMPLETED REQUEST FORM TO:

Elias Reden, Planner
Erie County Department of Environment & Planning
95 Franklin Street, 10th Floor, Buffalo, NY 14202
OR
agriculture@erie.gov
Questions? Contact Planner Elias Reden at (716)858-1911 or elias.reden@erie.gov

Real Property Parcel Search

Real Property Information

Parcel Status	ACTIVE	City\Town	Grand Island	Village
S-B-L	37.04-1-54.2	Owner	BECKER MICHAEL J	SWIS 144600
Property Location	1799 STONY POINT RD	Mailing Address	BECKER PATRICIA	
Property Class	210 1 FAMILY RES	Line 2		
Assessment	170000	Line 3		
Taxable	170000	Street	1799 STONY POINT RD	
Desc	MC 2648 PART OF SL 5	City/State	GRAND ISLAND NY	
Desc		Zip	14072	
Deed Book	10481	Deed Page	00513	
Frontage	140	Depth	1342.33	Acres 5.27
Year Built	1992	Square Ft	1569	
Beds	2	Baths	1	
FirePlace	0	School	GRAND ISLAND CENTRAL	

Owner History Tax Payment History

Google maps Click Here

Search

Select Language ▼

Username:* Password:*

Log in

40—Michael & Patricia Becker

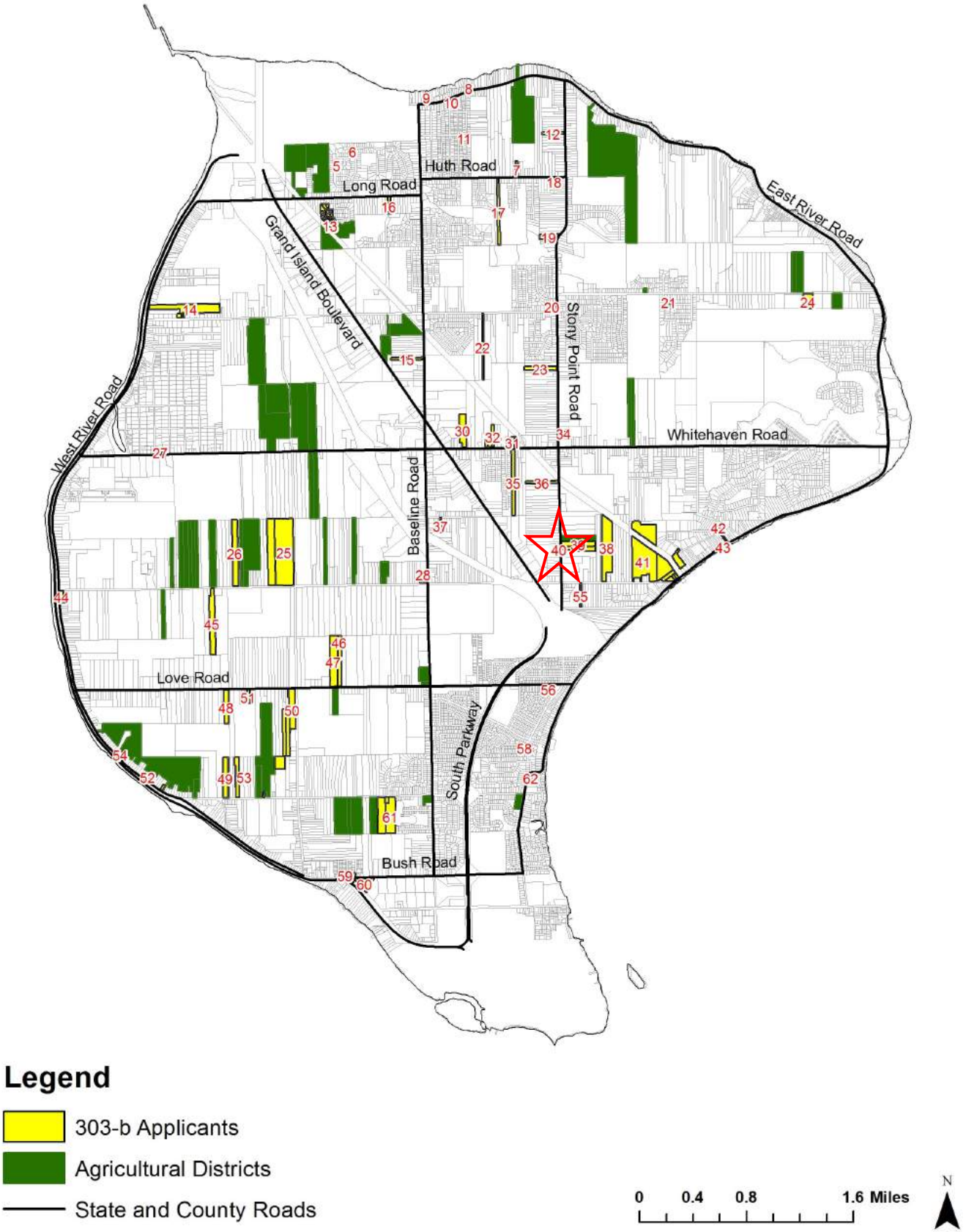

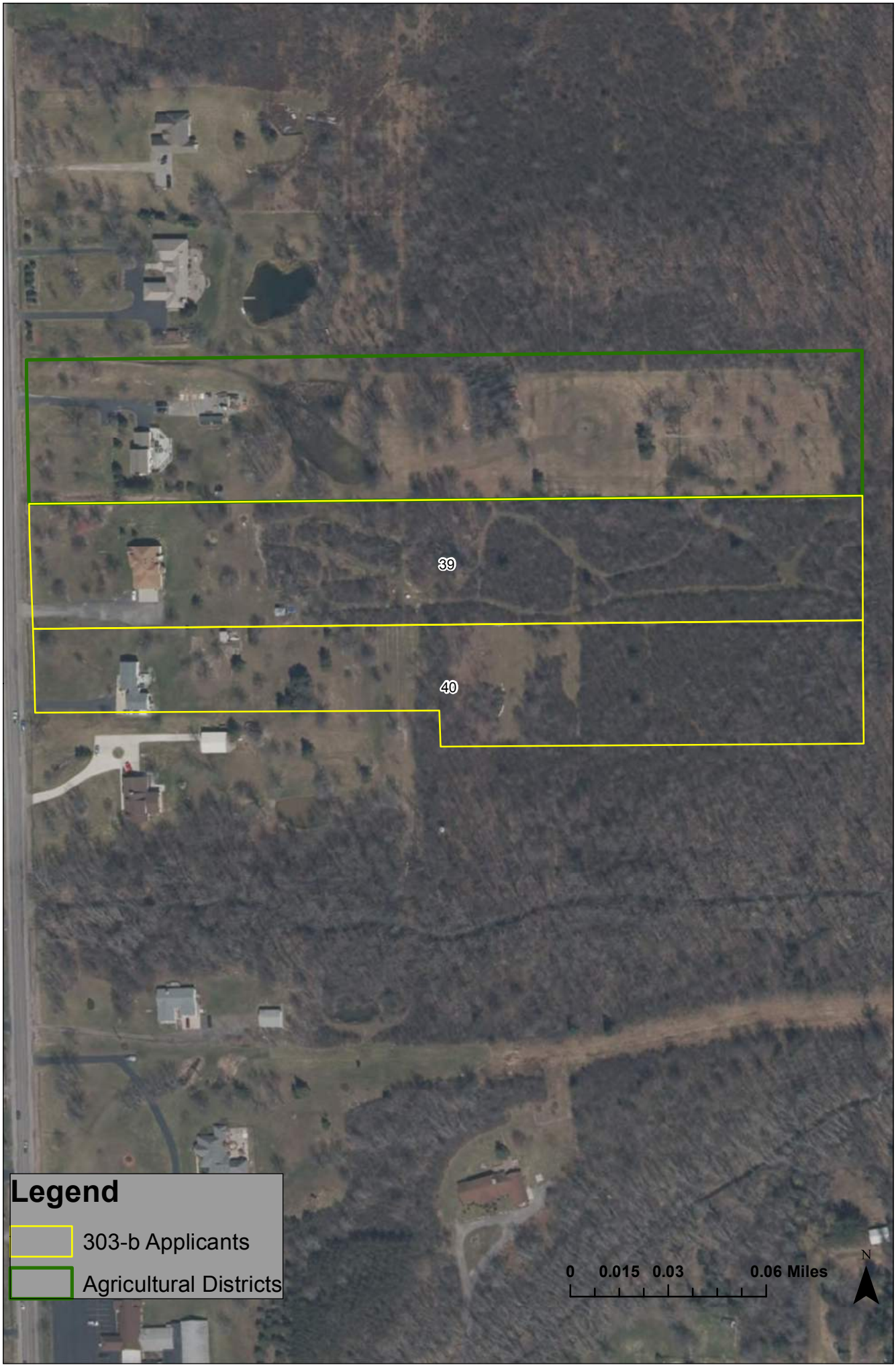
39
40
Legend
303-b Applicants
Agricultural Districts
0 0.015 0.03 0.06 Miles
N

AGRICULTURAL DISTRICT OPEN ENROLLMENT FORM

This form is to be completed by agricultural landowners who wish to request inclusion in an existing agricultural district. The information obtained from this form will be used by the County and State to determine the significance and viability of agriculture. (NYS Agriculture and Markets Law 25AA, §303-b)

REQUESTS WILL BE ACCEPTED FROM SEPTEMBER 1st, 2016 TO SEPTEMBER 30th, 2016.

APPLICANTS MUST FILL OUT ALL APPLICABLE SECTIONS.

PART I:	LANDOWNER INFORMATION		
OWNER NAME:	Margaret Pfohl Bauman	PHONE:	716-773-3339
ADDRESS:	1952 East River Road	ALT. PHONE:	716-374-4208
CITY, ST, ZIP:	Grand Island, NY 14072	EMAIL:	ppbauman@gmail.com
RENTER CONTACT INFORMATION (IF APPLICABLE)			
RENTER NAME:		PHONE:	
MAILING ADDRESS:		ALT. PHONE:	
CITY, ST, ZIP:		EMAIL:	

PART II: PROPERTY DESCRIPTION

Please describe the property proposed to be added to the Agricultural District and list the SBL (tax identification) numbers and the Town in which they are located for all parcels that you wish to be included in the Agricultural District Program. If you are unsure of your SBL numbers or whether or not a parcel is currently receiving an Agricultural Assessment, please check with your local assessor.

FARM DESCRIPTION

Total number of acres owned	47.37
Total number of acres farmed/cropped	
Total number of acres rented (from another landowner as part of the subject farm)	
Approximate annual gross sales	fledgling farm operation

SBL Number (Tax ID)	Street Address	Town	Size (acres)	Agricultural Assessment	
				Yes	No
37.20-1-6	East River Road	Grand Island	0.53		✓
37.20-1-7	1952 East River Road	Grand Island	0.51		✓
37.20-1-8.2	East River Road	Grand Island	0.22		✓
51.08-1-63	East River Road	Grand Island	0.09		✓
	I am a fee simple surviving owner				
	of the following Pfohl family parcels:				
37.20-1-12.1	Staley Road	Grand Island	29.47		✓
37.20-1-11	Staley Road	Grand Island	9.3		✓
37.20-1-9	Staley Road	Grand Island	2.2		✓
37.20-1-8.1	East River Road	Grand Island	0.95		✓
38.17-2-3	Williams Road	Grand Island	3.7		✓
51.08-1-62	East River Road	Grand Island	0.40		✓
		Total acres:	47.37		

PART III:	AGRICULTURAL BUSINESS DESCRIPTION

Describe the business that is operated or will be operated on the parcel(s) proposed to be added to the Agricultural District. Please note the principal enterprise as well.

The Pfohl and Bauman families have historically farmed the listed parcels for several decades. We previously raised cattle and grew several vegetable and cash crops on the farm. We continue to raise chickens for the sale of their eggs, and also sell produce through the Grand Island Farms Cooperative farm market. My son who holds a degree in agronomy from the University of Georgia has begun to restart the farm operation, but we are waiting to be included in the agricultural district before making further significant investments in farm infrastructure.

PRINCIPAL FARM ENTERPRISE (CHECK ONE)

	Dairy	✓	Poultry
	Cash Crop (Grain)		Horticultural Specialties
	Cash Crop (Vegetable)		Sugarbush
	Orchard		Christmas Tree
	Vineyard		Aquaculture
	Livestock (other than dairy)		Other (please specify):

PART IV:	SIGNATURE

I attest that I am the legal owner of the above properties and that the above information is correct to the best of my knowledge and hereby officially request that my property, which is predominantly viable agricultural land, be included in the Agricultural District Program. I recognize that such land, once officially included in the Agricultural District Program, may not be removed from this program until the eight-year review period for the Agricultural District in which my land is placed. I understand that this is not an application for an agricultural tax assessment. I also acknowledge that this request is subject to a public hearing; review by the Erie County Agriculture and Farmland Protection Board; action by the Erie County Legislature; and certification by the NYS Department of Agriculture and Markets.

Property Owner: Margaret L Pfohl Bauman	Date: 9/26/16

UNSIGNED APPLICATIONS WILL NOT BE CONSIDERED.

PLEASE SEND COMPLETED REQUEST FORM TO:

Elias Reden, Planner
Erie County Department of Environment & Planning
95 Franklin Street, 10th Floor, Buffalo, NY 14202
OR
agriculture@erie.gov

Questions? Contact Planner Elias Reden at (716)858-1911 or elias.reden@erie.gov

Real Property Parcel Search

Real Property Information

Parcel Status	ACTIVE	City\Town	Grand Island	Village
S-B-L	37.20-1-6	Owner	BAUMAN MARGARET P LIFE USE	SWIS 144600
Property Location	EAST RIVER RD	Mailing Address	BAUMAN NORMAN C III ET AL	
Property Class	312 VAC W/IMPRV	Line 2		
Assessment	80300	Line 3		
Taxable	80300	Street	1952 EAST RIVER RD	
Desc	GARAGE	City/State	GRAND ISLAND NY	
Desc		Zip	14072	
Deed Book	11284	Deed Page	4051	
Frontage	100	Depth	230	Acres 0.53
Year Built		Square Ft		
Beds		Baths		
FirePlace		School	GRAND ISLAND CENTRAL	

Owner History Tax Payment History

Google maps Click Here

Real Property Parcel Search

Real Property Information

Parcel Status	ACTIVE	City\Town	Grand Island	Village
S-B-L	37.20-1-7	Owner	BAUMAN MARGARET P LIFE USE	SWIS 144600
Property Location	1952 EAST RIVER RD	Mailing Address	BAUMAN NORMAN C III ET AL	
Property Class	210 1 FAMILY RES	Line 2		
Assessment	290000	Line 3		
Taxable	272000	Street	1952 EAST RIVER RD	
Desc		City/State	GRAND ISLAND NY	
Desc		Zip	14072	
Deed Book	11284	Deed Page	4051	
Frontage	100	Depth	220	Acres 0.51
Year Built	1964	Square Ft	2355	
Beds	4	Baths	2.5	
FirePlace	1	School	GRAND ISLAND CENTRAL	

Owner History | Tax Payment History

Google maps Click Here

Real Property Parcel Search

Real Property Information

Parcel Status	ACTIVE	City\Town	Grand Island	Village
S-B-L	37.20-1-8.2	Owner	BAUMAN MARGARET P LIFE USE	SWIS 144600
Property Location	EAST RIVER RD	Mailing Address	BAUMAN NORMAN C III ET AL	
Property Class	311 RES VAC LAND	Line 2		
Assessment	37500	Line 3		
Taxable	37500	Street	1952 EAST RIVER RD	
Desc	& STALEY	City/State	GRAND ISLAND NY	
Desc	RIVER FRONTAGE	Zip	14072	
Deed Book	11284	Deed Page	4051	
Frontage	153	Depth	62	Acres 0.22
Year Built		Square Ft		
Beds		Baths		
FirePlace		School	GRAND ISLAND CENTRAL	

Owner History Tax Payment History

Google maps Click Here

Real Property Parcel Search

Real Property Information

Parcel Status	ACTIVE	City\Town	Grand Island	Village	
S-B-L	51.08-1-63	Owner	BAUMAN MARGARET P	SWIS	144600
Property Location	EAST RIVER RD	Mailing Address	PFOHL FRANCES E		
Property Class	311 RES VAC LAND	Line 2			
Assessment	17000	Line 3			
Taxable	17000	Street	1952 EAST RIVER RD		
Desc	N STALEY E E RIVR	City/State	GRAND ISLAND NY		
Desc		Zip	14072		
Deed Book	11017	Deed Page	7887		
Frontage	100	Depth	41	Acres	0.09
Year Built		Square Ft			
Beds		Baths			
FirePlace		School	GRAND ISLAND CENTRAL		

Owner History Tax Payment History

Google maps Click Here

Real Property Parcel Search

Real Property Information

Parcel Status	ACTIVE	City\Town	Grand Island	Village
S-B-L	37.20-1-12.1	Owner	PFOHL R E	SWIS 144600
Property Location	STALEY RD	Mailing Address	PFOHL M	
Property Class	311 RES VAC LAND	Line 2		
Assessment	30000	Line 3		
Taxable	30000	Street	1952 EAST RIVER RD	
Desc		City/State	GRAND ISLAND NY	
Desc		Zip	14072	
Deed Book		Deed Page		
Frontage	280	Depth	0	Acres 29.47
Year Built		Square Ft		
Beds		Baths		
FirePlace		School	GRAND ISLAND CENTRAL	

Owner History | Tax Payment History

Google maps Click Here

Real Property Parcel Search

Real Property Information

Parcel Status	ACTIVE	**City\Town**	Grand Island	**Village**	
S-B-L	37.20-1-11	**Owner**	PFOHL EDWIN L ET AL	**SWIS**	144600
Property Location	STALEY RD	**Mailing Address**			
Property Class	311 RES VAC LAND	**Line 2**			
Assessment	15000	**Line 3**			
Taxable	15000	**Street**	1952 EAST RIVER RD		
Desc		**City/State**	GRAND ISLAND NY		
Desc		**Zip**	14072		
Deed Book	04515	**Deed Page**	00060		
Frontage	21	**Depth**	0	**Acres**	9.3
Year Built		**Square Ft**			
Beds		**Baths**			
FirePlace		**School**	GRAND ISLAND CENTRAL		

Owner History Tax Payment History

Google maps Click Here

Real Property Parcel Search

Real Property Information

Parcel Status	ACTIVE	City\Town	Grand Island	Village
S-B-L	37.20-1-9	Owner	PFOHL EDWIN L ET AL	SWIS 144600
Property Location	STALEY RD	Mailing Address		
Property Class	311 RES VAC LAND	Line 2		
Assessment	5000	Line 3		
Taxable	5000	Street	1952 EAST RIVER RD	
Desc	POWR CO	City/State	GRAND ISLAND NY	
Desc	RAVINE	Zip	14072	
Deed Book	04249	Deed Page	00326	
Frontage	49.34	Depth	0	Acres 2.2
Year Built		Square Ft		
Beds		Baths		
FirePlace		School	GRAND ISLAND CENTRAL	

Owner History Tax Payment History

Google maps Click Here

Real Property Parcel Search

Real Property Information

Parcel Status	ACTIVE	City\Town	Grand Island	Village
S-B-L	37.20-1-8.1	Owner	PFOHL EDWIN L	SWIS 144600
Property Location	EAST RIVER RD	Mailing Address	PFOHL FRANCES E	
Property Class	311 RES VAC LAND	Line 2		
Assessment	30000	Line 3		
Taxable	30000	Street	1952 EAST RIVER RD	
Desc	& STALEY	City/State	GRAND ISLAND NY	
Desc		Zip	14072	
Deed Book		Deed Page		
Frontage	97	Depth	0	Acres 0.95
Year Built		Square Ft		
Beds		Baths		
FirePlace		School	GRAND ISLAND CENTRAL	

Owner History Tax Payment History

Google maps Click Here

Real Property Parcel Search

Real Property Information

Parcel Status	ACTIVE	City\Town	Grand Island	Village
S-B-L	38.17-2-3	Owner	PFOHL ROSWELL E	SWIS 144600
Property Location	WILLIAMS RD	Mailing Address		
Property Class	311 RES VAC LAND	Line 2		
Assessment	4000	Line 3		
Taxable	4000	Street	1952 EAST RIVER RD	
Desc	PAPER STREET	City/State	GRAND ISLAND NY	
Desc		Zip	14072	
Deed Book	03475	Deed Page	00324	
Frontage	91.29	Depth	0	Acres 3.7
Year Built		Square Ft		
Beds		Baths		
FirePlace		School	GRAND ISLAND CENTRAL	

Owner History Tax Payment History

Google maps Click Here

Real Property Parcel Search

Real Property Information

Parcel Status	ACTIVE	City\Town	Grand Island	Village	
S-B-L	51.08-1-62	Owner	PFOHL EDWIN L ET AL	SWIS	144600
Property Location	EAST RIVER RD	Mailing Address			
Property Class	311 RES VAC LAND	Line 2			
Assessment	26000	Line 3			
Taxable	26000	Street	1952 EAST RIVER RD		
Desc	NORTH SHORE LINE	City/State	GRAND ISLAND NY		
Desc		Zip	14072		
Deed Book	06293	Deed Page	00023		
Frontage	157.66	Depth	110	Acres	0.40
Year Built		Square Ft			
Beds		Baths			
FirePlace		School	GRAND ISLAND CENTRAL		

Owner History Tax Payment History

Google maps Click Here

41—Margaret Pfohl Bauman

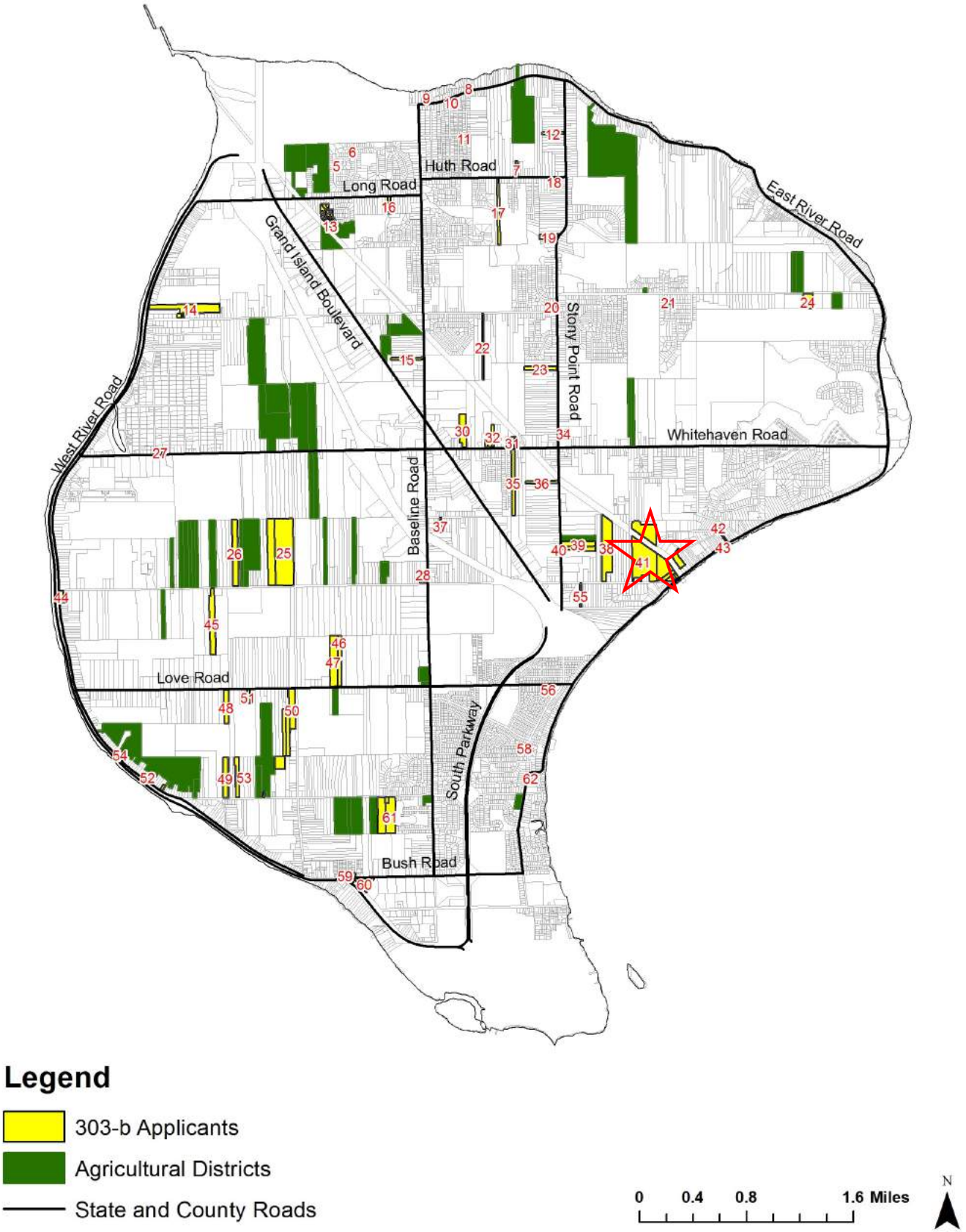

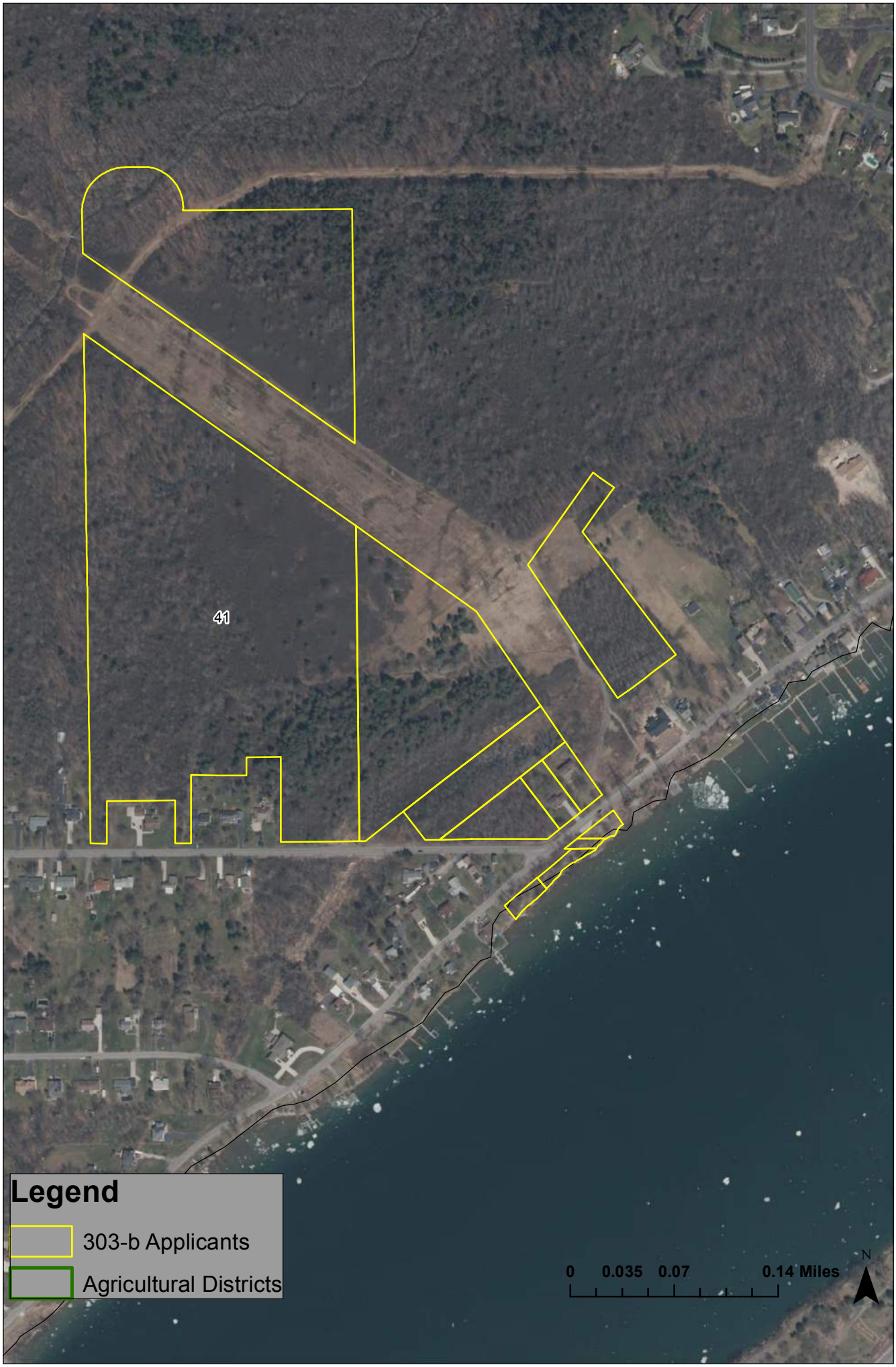
41
Legend
303-b Applicants
Agricultural Districts
0 0.035 0.07 0.14 Miles
N

AGRICULTURAL DISTRICT OPEN ENROLLMENT FORM

This form is to be completed by agricultural landowners who wish to request inclusion in an existing agricultural district. The information obtained from this form will be used by the County and State to determine the significance and viability of agriculture. (NYS Agriculture and Markets Law 25AA, §303-b)

REQUESTS WILL BE ACCEPTED FROM SEPTEMBER 1st, 2016 TO SEPTEMBER 30th, 2016.

APPLICANTS MUST FILL OUT ALL APPLICABLE SECTIONS.

PART I:	LANDOWNER INFORMATION		
OWNER NAME:	Tristan Wilkinson	PHONE:	716-208-9748
ADDRESS:	1884 Harvey Road	ALT. PHONE:	716-803-4711
CITY, ST, ZIP:	Grand Island, NY, 14072	EMAIL:	tristan.d.wilkinson@gmail.com
	RENTER CONTACT INFORMATION (IF APPLICABLE)		
RENTER NAME:		PHONE:	
MAILING ADDRESS:		ALT. PHONE:	
CITY, ST, ZIP:		EMAIL:	

PART II:	PROPERTY DESCRIPTION
Please describe the property proposed to be added to the Agricultural District and list the SBL (tax identification) numbers and the Town in which they are located for all parcels that you wish to be included in the Agricultural District Program. If you are unsure of your SBL numbers or whether or not a parcel is currently receiving an Agricultural Assessment, please check with your local assessor.	
FARM DESCRIPTION	
Total number of acres owned	0.72
Total number of acres farmed/cropped	0.5
Total number of acres rented (from another landowner as part of the subject farm)	0
Approximate annual gross sales	0 (Startup farm)

SBL Number (Tax ID)	Street Address	Town	Size (acres)	Agricultural Assessment	
				Yes	No
38.13-1-7	1884 Harvey Road	Grand Island	0.72		✓

PART III:	AGRICULTURAL BUSINESS DESCRIPTION

Describe the business that is operated or will be operated on the parcel(s) proposed to be added to the Agricultural District. Please note the principal enterprise as well.

We will primarily be raising poultry for eggs and meat. Although we also produces the following (some of which has been sold at the Grand Island Farm Cooperative Market):
- Tomatoes
- Aruguia
- Squash
- Cucumbers
- Basil

PRINCIPAL FARM ENTERPRISE (CHECK ONE)

	Dairy	✓	Poultry
	Cash Crop (Grain)		Horticultural Specialties
	Cash Crop (Vegetable)		Sugarbush
	Orchard		Christmas Tree
	Vineyard		Aquaculture
	Livestock (other than dairy)		Other (please specify):

PART IV:	SIGNATURE

I attest that I am the legal owner of the above properties and that the above information is correct to the best of my knowledge and hereby officially request that my property, which is **predominantly viable agricultural land**, be included in the Agricultural District Program. I recognize that such land, once officially included in the Agricultural District Program, may not be removed from this program until the eight year review period for the Agricultural District in which my land is placed. I understand that this is not an application for an agricultural tax assessment. I also acknowledge that this request is subject to a public hearing; review by the Erie County Agriculture and Farmland Protection Board; action by the Erie County Legislature; and certification by the NYS Department of Agriculture and Markets.

Property Owner:	Date: 9/27/2016

UNSIGNED APPLICATIONS WILL NOT BE CONSIDERED.

PLEASE SEND COMPLETED REQUEST FORM TO:

Elias Reden, Planner
Erie County Department of Environment & Planning
95 Franklin Street, 10th Floor, Buffalo, NY 14202
OR
agriculture@erie.gov

Questions? Contact Planner Elias Reden at (716)858-1911 or elias.reden@erie.gov

Real Property Information

Parcel Status	ACTIVE	**City\Town**	Grand Island	**Village**	
S-B-L	38.13-1-7	**Owner**	WILKINSON TRISTAN H&W	**SWIS**	144600
Property Location	1884 HARVEY RD	**Mailing Address**	WILKINSON MELISSA H&W		
Property Class	210 1 FAMILY RES	**Line 2**			
Assessment	275000	**Line 3**			
Taxable	275000	**Street**	1884 HARVEY RD		
Desc		**City/State**	GRAND ISLAND NY		
Desc		**Zip**	14072		
Deed Book	11284	**Deed Page**	1669		
Frontage	100	**Depth**	311.95	**Acres**	0
Year Built	1987	**Square Ft**	1830		
Beds	3	**Baths**	2		
FirePlace	2	**School**	GRAND ISLAND CENTRAL		

Owner History Tax Payment History

Google maps Click Here

Owner Name _____ (Last Name First) or

Property Address _____ No./ Street

S-B-L _____

Search All Submit Query Clear Form

42—Tristan Wilkinson

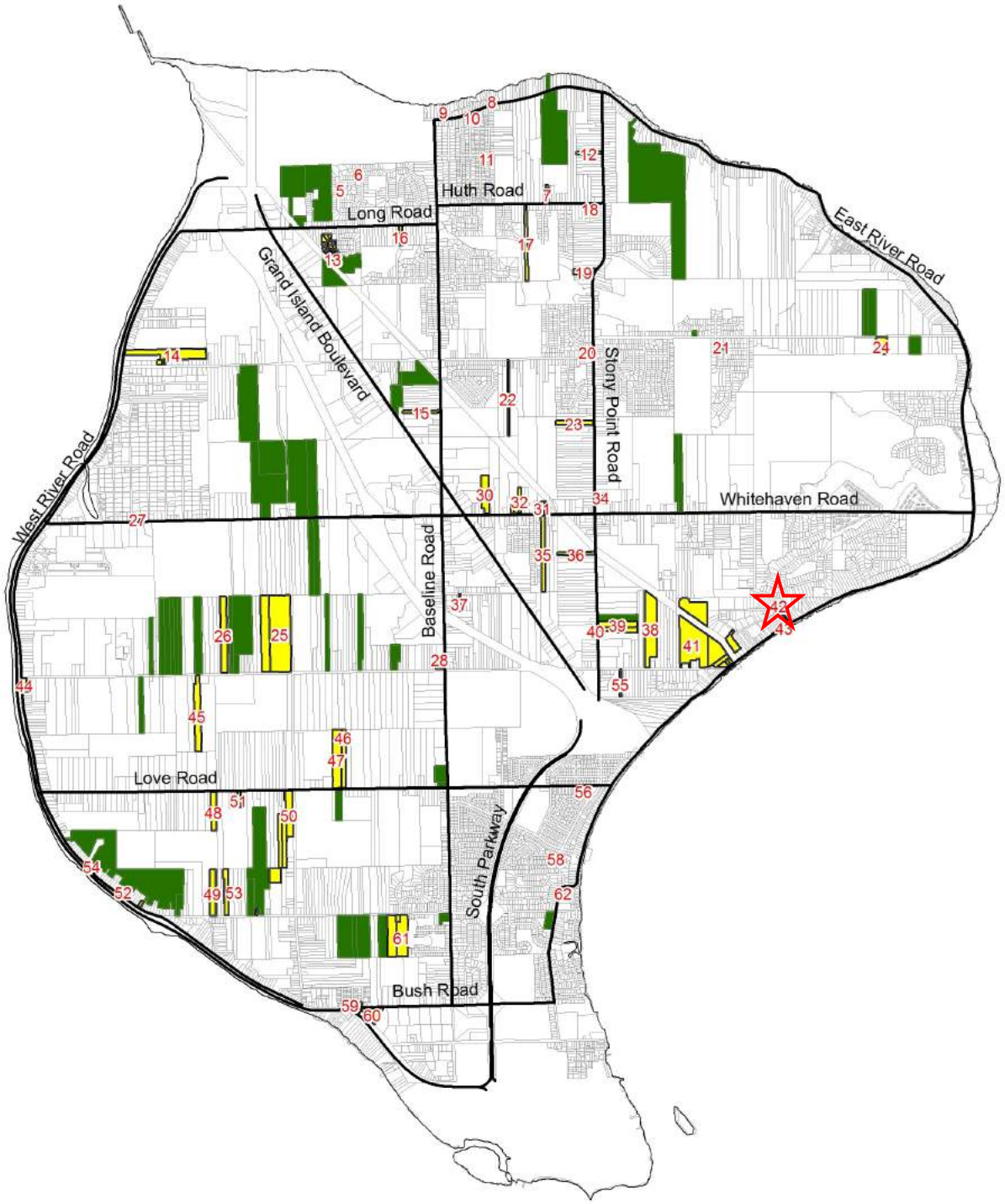

Legend

- 303-b Applicants
- Agricultural Districts
- State and County Roads

0 0.4 0.8 1.6 Miles

N

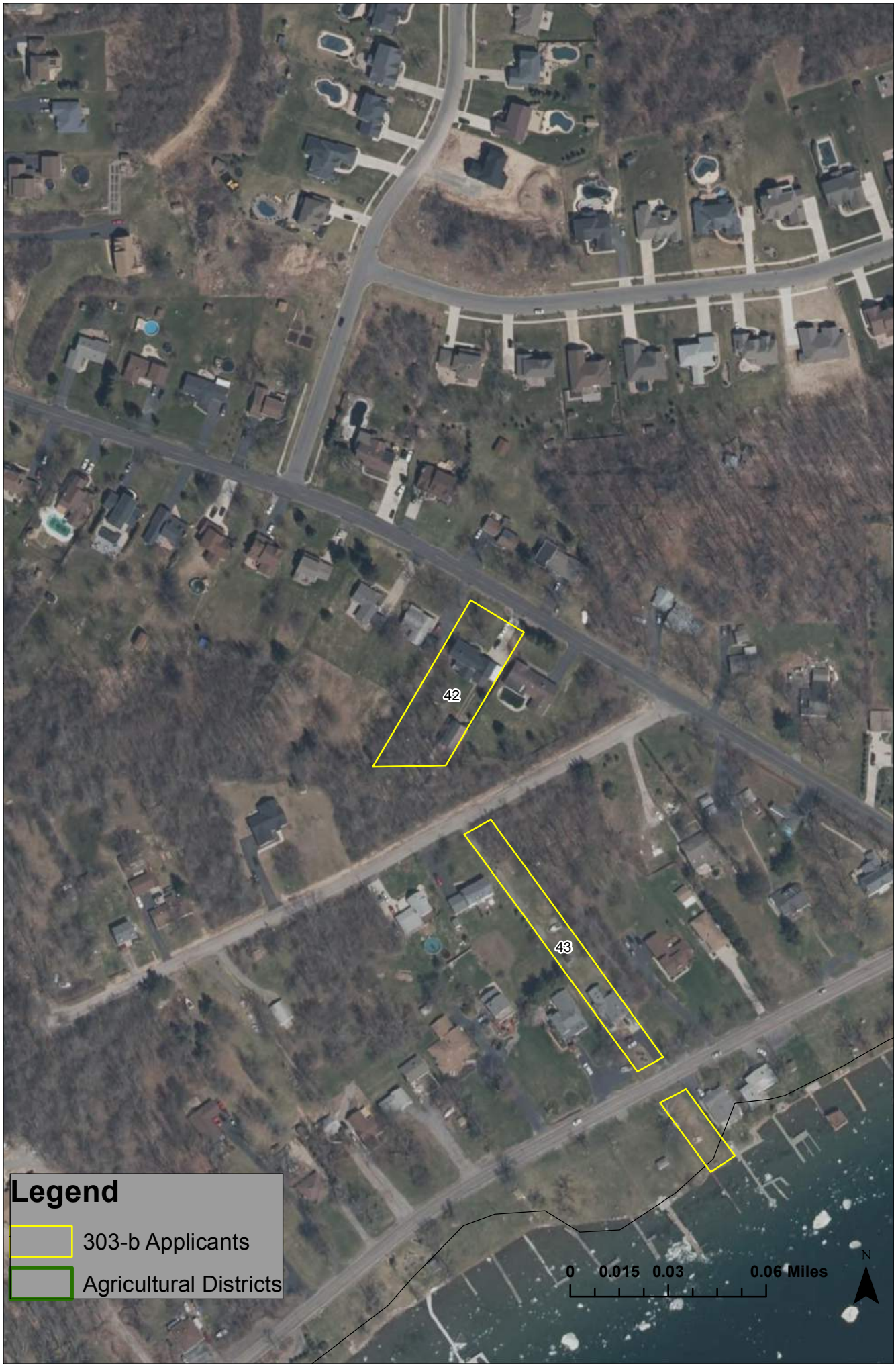
42
43
Legend
303-b Applicants
Agricultural Districts
0 0.015 0.03 0.06 Miles
N

AGRICULTURAL DISTRICT OPEN ENROLLMENT FORM

This form is to be completed by agricultural landowners who wish to request inclusion in an existing agricultural district. The information obtained from this form will be used by the County and State to determine the significance and viability of agriculture. (NYS Agriculture and Markets Law 25AA, §303-b)

REQUESTS WILL BE ACCEPTED FROM SEPTEMBER 1st, 2016 TO SEPTEMBER 30th, 2016.

APPLICANTS MUST FILL OUT ALL APPLICABLE SECTIONS.

PART I: LANDOWNER INFORMATION			
OWNER NAME:	Dean Morakis	PHONE:	716-774-1000
ADDRESS:	2196 East River Road	ALT. PHONE:	
CITY, ST, ZIP:	Grand Island, NY 14072	EMAIL:	
RENTER CONTACT INFORMATION (IF APPLICABLE)			
RENTER NAME:		PHONE:	
MAILING ADDRESS:		ALT. PHONE:	
CITY, ST, ZIP:		EMAIL:	

PART II: PROPERTY DESCRIPTION

Please describe the property proposed to be added to the Agricultural District and list the SBL (tax identification) numbers and the Town in which they are located for all parcels that you wish to be included in the Agricultural District Program. If you are unsure of your SBL numbers or whether or not a parcel is currently receiving an Agricultural Assessment, please check with your local assessor.

FARM DESCRIPTION

Total number of acres owned	3.0
Total number of acres farmed/cropped	1.5
Total number of acres rented (from another landowner as part of the subject farm)	
Approximate annual gross sales	start-up new farm operation

SBL Number (Tax ID)	Street Address	Town	Size (acres)	Agricultural Assessment	
				Yes	No
38.17-2-14	2196 East River Road	Grand Island	0.70		✓

PART III:	AGRICULTURAL BUSINESS DESCRIPTION

Describe the business that is operated or will be operated on the parcel(s) proposed to be added to the Agricultural District. Please note the principal enterprise as well.

We grow a variety of specialty herbs including oregano, mint, and catnip. We also grow grapes and apples. We sell through the new Grand Island Farms Cooperative market as well as directly to existing customers.

PRINCIPAL FARM ENTERPRISE (CHECK ONE)

	Dairy		Poultry
	Cash Crop (Grain)		Horticultural Specialties
	Cash Crop (Vegetable)		Sugarbush
	Orchard		Christmas Tree
	Vineyard		Aquaculture
	Livestock (other than dairy)		Other (please specify): Herbs/spices

PART IV:	SIGNATURE

I attest that I am the legal owner of the above properties and that the above information is correct to the best of my knowledge and hereby officially request that my property, which is predominantly viable agricultural land, be included in the Agricultural District Program. I recognize that such land, once officially included in the Agricultural District Program, may not be removed from this program until the eight-year review period for the Agricultural District in which my land is placed. I understand that this is not an application for an agricultural tax assessment. I also acknowledge that this request is subject to a public hearing; review by the Erie County Agriculture and Farmland Protection Board; action by the Erie County Legislature; and certification by the NYS Department of Agriculture and Markets.

Property Owner: Sean C. Morali	Date: 9/30/16

UNSIGNED APPLICATIONS WILL NOT BE CONSIDERED.

PLEASE SEND COMPLETED REQUEST FORM TO:

Elias Reden, Planner
Erie County Department of Environment & Planning
95 Franklin Street, 10th Floor, Buffalo, NY 14202
OR
agriculture@erie.gov
Questions? Contact Planner Elias Reden at (716)858-1911 or elias.reden@erie.gov

Real Property Information

Parcel Status	ACTIVE	**City\Town**	Grand Island	**Village**
S-B-L	38.17-2-14	**Owner**	MORAKIS JAMES C	**SWIS** 144600
Property Location	2196 EAST RIVER RD	**Mailing Address**	MORAKIS DEAN C	
Property Class	210 1 FAMILY RES	**Line 2**		
Assessment	200000	**Line 3**		
Taxable	200000	**Street**	2196 EAST RIVER RD	
Desc	151 NE INT OF NE	**City/State**	GRAND ISLAND NY	
Desc	LINE WILLIAMS DR	**Zip**	14072	
Deed Book	10991	**Deed Page**	9886	
Frontage	50.34	**Depth**	608	Acres 0.70
Year Built	1955	**Square Ft**	2365	
Beds	2	**Baths**	2	
FirePlace	1	**School**	GRAND ISLAND CENTRAL	

Owner History Tax Payment History

Google maps Click Here

Owner Name _____ {Last Name First} or

Property Address _____ No./ Street

S-B-L _____

Search All Submit Query Clear Form

43—Dean Morakis

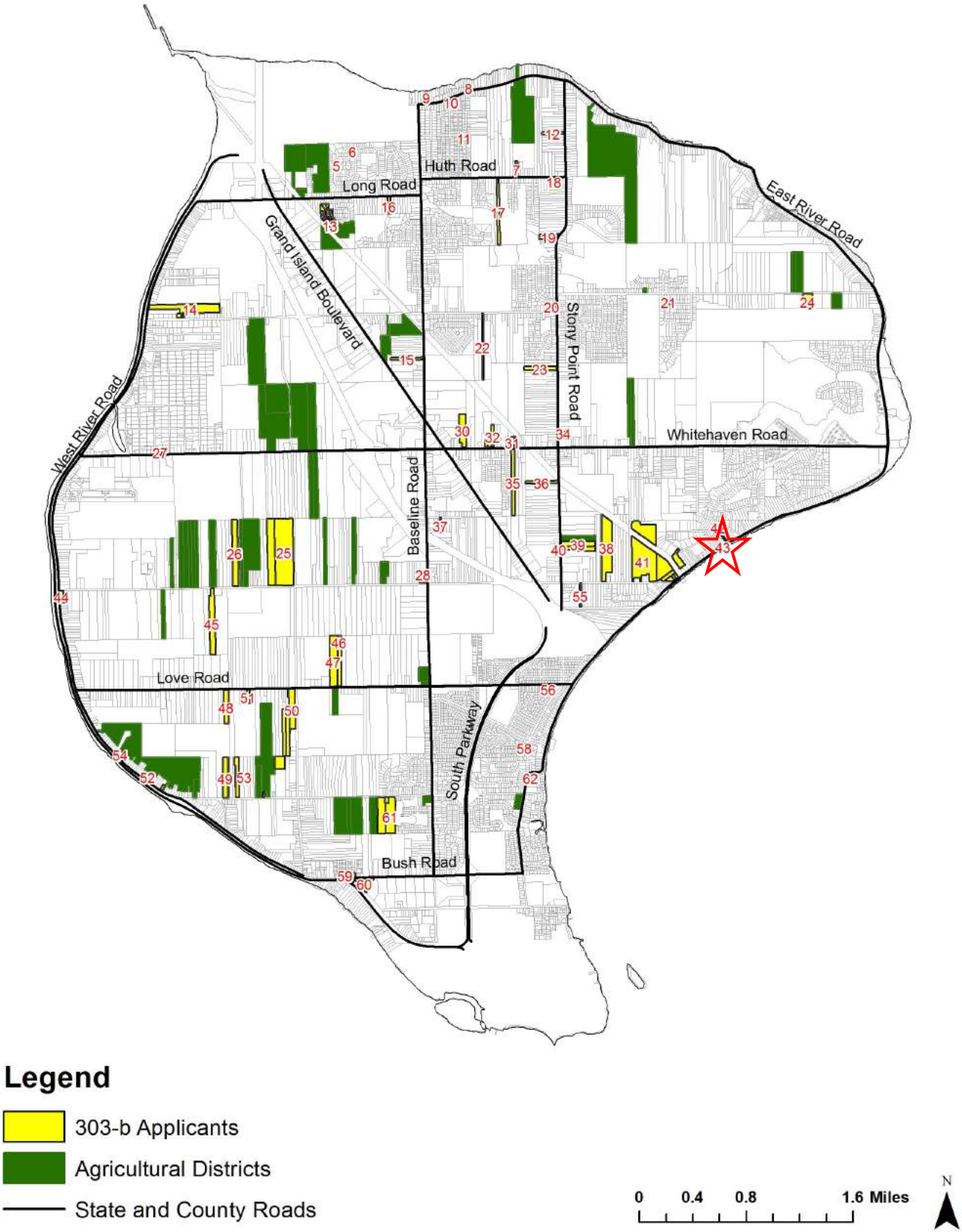

42
43
Legend
303-b Applicants
Agricultural Districts
0 0.015 0.03 0.06 Miles
N

AGRICULTURAL DISTRICT OPEN ENROLLMENT FORM

This form is to be completed by agricultural landowners who wish to request inclusion in an existing agricultural district. The information obtained from this form will be used by the County and State to determine the significance and viability of agriculture. (NYS Agriculture and Markets Law 25AA, §303-b)

REQUESTS WILL BE ACCEPTED FROM SEPTEMBER 1st, 2016 TO SEPTEMBER 30th, 2016.

APPLICANTS MUST FILL OUT ALL APPLICABLE SECTIONS.

PART I: LANDOWNER INFORMATION			
OWNER NAME:	DANIEL B. OLIVIERI	PHONE:	716-609-9884
ADDRESS:	1401 WEST RIVER ROAD	ALT. PHONE:	716 343-5099
CITY, ST, ZIP:	GRAND ISLAND, N.Y. 14072	EMAIL:	DANCRANEMAN AT AOL.COM
RENTER CONTACT INFORMATION (IF APPLICABLE)			
RENTER NAME:	N/A	PHONE:	
MAILING ADDRESS:		ALT. PHONE:	
CITY, ST, ZIP:		EMAIL:	

PART II: PROPERTY DESCRIPTION

Please describe the property proposed to be added to the Agricultural District and list the SBL (tax identification) numbers and the Town in which they are located for all parcels that you wish to be included in the Agricultural District Program. If you are unsure of your SBL numbers or whether or not a parcel is currently receiving an Agricultural Assessment, please check with your local assessor.

FARM DESCRIPTION

Total number of acres owned	4.5 ACRES
Total number of acres farmed/cropped	2.5 ACRES
Total number of acres rented (from another landowner as part of the subject farm)	
Approximate annual gross sales	FLEDGLING FARM OPERATION

SBL Number (Tax ID)	Street Address	Town	Size (acres)	Agricultural Assessment Yes	Agricultural Assessment No
49.08-1-1	2339 WEST RIVER ROAD	GRAND ISLAND	1.8		✓
49.08-1-26	2297 WEST RIVER ROAD	GRAND ISLAND	.68		✓
23.14-1-21	2955 BEDELL ROAD	GRAND ISLAND	.77		✓
23.14-1-26	BEDELL ROAD EXT.	GRAND ISLAND	.08		✓
63.12-2-10.1	2323 BUSH ROAD	GRAND ISLAND	.52		✓
	I HAVE P.O.A. ON THE	FOLLOWING PROPERTY	TO SIGN	FOR	
50.18-1-11	1401 WEST RIVER ROAD	GRAND ISLAND	.65		✓

PART III:	AGRICULTURAL BUSINESS DESCRIPTION
Describe the business that is operated or will be operated on the parcel(s) proposed to be added to the Agricultural District. Please note the principal enterprise as well.	
WE HAVE MATURE MAPLE TREES THAT PRODUCE SAP	
WE INTEND TO GROW VEGETABLES FOR SALE THRU	
GI. FARMS COOPERATIVE MARKETS	
WE ALSO PRODUCE PEARS	

PRINCIPAL FARM ENTERPRISE (CHECK ONE)			
	Dairy		Poultry
	Cash Crop (Grain)		Horticultural Specialties
X	Cash Crop (Vegetable)	X	Sugarbush
	Orchard		Christmas Tree
	Vineyard		Aquaculture
	Livestock (other than dairy)		Other (please specify):

PART IV:	SIGNATURE
I attest that I am the legal owner of the above properties and that the above information is correct to the best of my knowledge and hereby officially request that my property, which is predominantly viable agricultural land, be included in the Agricultural District Program. I recognize that such land, once officially included in the Agricultural District Program, may not be removed from this program until the eight-year review period for the Agricultural District in which my land is placed. I understand that this is not an application for an agricultural tax assessment. I also acknowledge that this request is subject to a public hearing; review by the Erie County Agriculture and Farmland Protection Board; action by the Erie County Legislature; and certification by the NYS Department of Agriculture and Markets.	
Property Owner: [signature]	Date: 9/28/16

UNSIGNED APPLICATIONS WILL NOT BE CONSIDERED.

PLEASE SEND COMPLETED REQUEST FORM TO:

Elias Reden, Planner
Erie County Department of Environment & Planning
95 Franklin Street, 10th Floor, Buffalo, NY 14202
OR
agriculture@erie.gov
Questions? Contact Planner Elias Reden at (716)858-1911 or elias.reden@erie.gov

Real Property Information

Parcel Status	ACTIVE	**City\Town**	Grand Island	**Village**	
S-B-L	49.08-1-1	**Owner**	BURKE THOMAS F H&W	**SWIS**	144600
Property Location	2339 WEST RIVER PKWY	**Mailing Address**	SAVOY NANCY A H&W		
Property Class	330 VACANT COMM	**Line 2**			
Assessment	70000	**Line 3**			
Taxable	70000	**Street**	2285 WEST RIVER PKWY		
Desc		**City/State**	GRAND ISLAND NY		
Desc		**Zip**	14072		
Deed Book	11293	**Deed Page**	2797		
Frontage	380	**Depth**	0	**Acres**	1.8
Year Built		**Square Ft**			
Beds		**Baths**			
FirePlace		**School**	GRAND ISLAND CENTRAL		

Owner History Tax Payment History

Google maps Click Here

Owner Name _____ {Last Name First} or

Property Address _____ No./ Street

S-B-L _____

Search All Submit Query Clear Form

Real Property Information

Parcel Status	ACTIVE	**City\Town**	Grand Island	**Village**
S-B-L	49.08-1-26	**Owner**	OLIVIERI DANIEL B	**SWIS** 144600
Property Location	2297 WEST RIVER PKWY	**Mailing Address**		
Property Class	210 1 FAMILY RES	**Line 2**		
Assessment	80000	**Line 3**		
Taxable	80000	**Street**	1401 W RIVER PKWY	
Desc		**City/State**	GRAND ISLAND NY	
Desc		**Zip**	14072	
Deed Book	10920	**Deed Page**	7436	
Frontage	100.04	**Depth**	295.53	**Acres** 0
Year Built	1957	**Square Ft**	765	
Beds	1	**Baths**	1	
FirePlace	0	**School**	GRAND ISLAND CENTRAL	

Owner History Tax Payment History

Google maps Click Here

Owner Name _____ {Last Name First} or

Property Address _____ No./ Street

S-B-L _____

Search All Submit Query Clear Form

Real Property Information

Parcel Status	ACTIVE	**City\Town**	Grand Island	**Village**	
S-B-L	23.14-1-21	**Owner**	OLIVIERI DANIEL	**SWIS**	144600
Property Location	2955 BEDELL RD	**Mailing Address**			
Property Class	311 RES VAC LAND	**Line 2**			
Assessment	23500	**Line 3**			
Taxable	23500	**Street**	1401 WEST RIVER PKWY		
Desc	MAP COVER 2628 SL 7	**City/State**	GRAND ISLAND NY		
Desc		**Zip**	14072		
Deed Book	10875	**Deed Page**	4926		
Frontage	185.75	**Depth**	180.43	**Acres**	0.77
Year Built		**Square Ft**			
Beds		**Baths**			
FirePlace		**School**	GRAND ISLAND CENTRAL		

Owner History Tax Payment History

Google maps Click Here

Owner Name _____ {Last Name First} or

Property Address _____ No./ Street

S-B-L _____

Search All Submit Query Clear Form

Real Property Information

Parcel Status	ACTIVE	**City\Town**	Grand Island	**Village**
S-B-L	23.14-1-26	**Owner**	OLIVIERI DANIEL	**SWIS** 144600
Property Location	BEDELL RD	**Mailing Address**		
Property Class	311 RES VAC LAND	**Line 2**		
Assessment	2000	**Line 3**		
Taxable	2000	**Street**	1401 WEST RIVER PKWY	
Desc	MC 2628	**City/State**	GRAND ISLAND NY	
Desc		**Zip**	14072	
Deed Book	10875	**Deed Page**	4907	
Frontage	19.25	**Depth**	180.43	**Acres** 0
Year Built		**Square Ft**		
Beds		**Baths**		
FirePlace		**School**	GRAND ISLAND CENTRAL	

Owner History Tax Payment History

Google maps Click Here

Owner Name _____ {Last Name First} or

Property Address _____ No./ Street

S-B-L _____

Search All Submit Query Clear Form

Real Property Information

Parcel Status	ACTIVE	**City\Town**	Grand Island	**Village**	
S-B-L	63.12-2-40.1	**Owner**	OLIVERI DANIEL B	**SWIS**	144600
Property Location	2323 BUSH RD	**Mailing Address**			
Property Class	311 RES VAC LAND	**Line 2**			
Assessment	23000	**Line 3**			
Taxable	23000	**Street**	1401 WEST RIVER RD		
Desc	MC 1247 SL 47, 48, 49	**City/State**	GRAND ISLAND NY		
Desc	COMBINE THREE LOTS	**Zip**	14072		
Deed Book		**Deed Page**			
Frontage	150	**Depth**	150	**Acres**	0
Year Built		**Square Ft**			
Beds		**Baths**			
FirePlace		**School**	GRAND ISLAND CENTRAL		

Owner History Tax Payment History

Google maps Click Here

Owner Name _____ {Last Name First} or

Property Address _____ No./ Street

S-B-L _____

Search All Submit Query Clear Form

Real Property Information

Parcel Status	ACTIVE	**City\Town**	Grand Island	**Village**	
S-B-L	50.18-1-11	**Owner**	OLIVIERI BERNARD P	**SWIS**	144600
Property Location	1401 WEST RIVER PKWY	**Mailing Address**	OLIVIERI MARY		
Property Class	210 1 FAMILY RES	**Line 2**			
Assessment	170000	**Line 3**			
Taxable	85000	**Street**	1401 W RIVER RD		
Desc		**City/State**	GRAND ISLAND NY		
Desc		**Zip**	14072		
Deed Book	06025	**Deed Page**	00003		
Frontage	113.21	**Depth**	250	**Acres**	0
Year Built	1959	**Square Ft**	1494		
Beds	3	**Baths**	1		
FirePlace	0	**School**	GRAND ISLAND CENTRAL		

Owner History Tax Payment History

Google maps Click Here

Owner Name _____ {Last Name First} or

Property Address _____ No./ Street

S-B-L _____

Search All Submit Query Clear Form

44—Daniel B. Oliveri

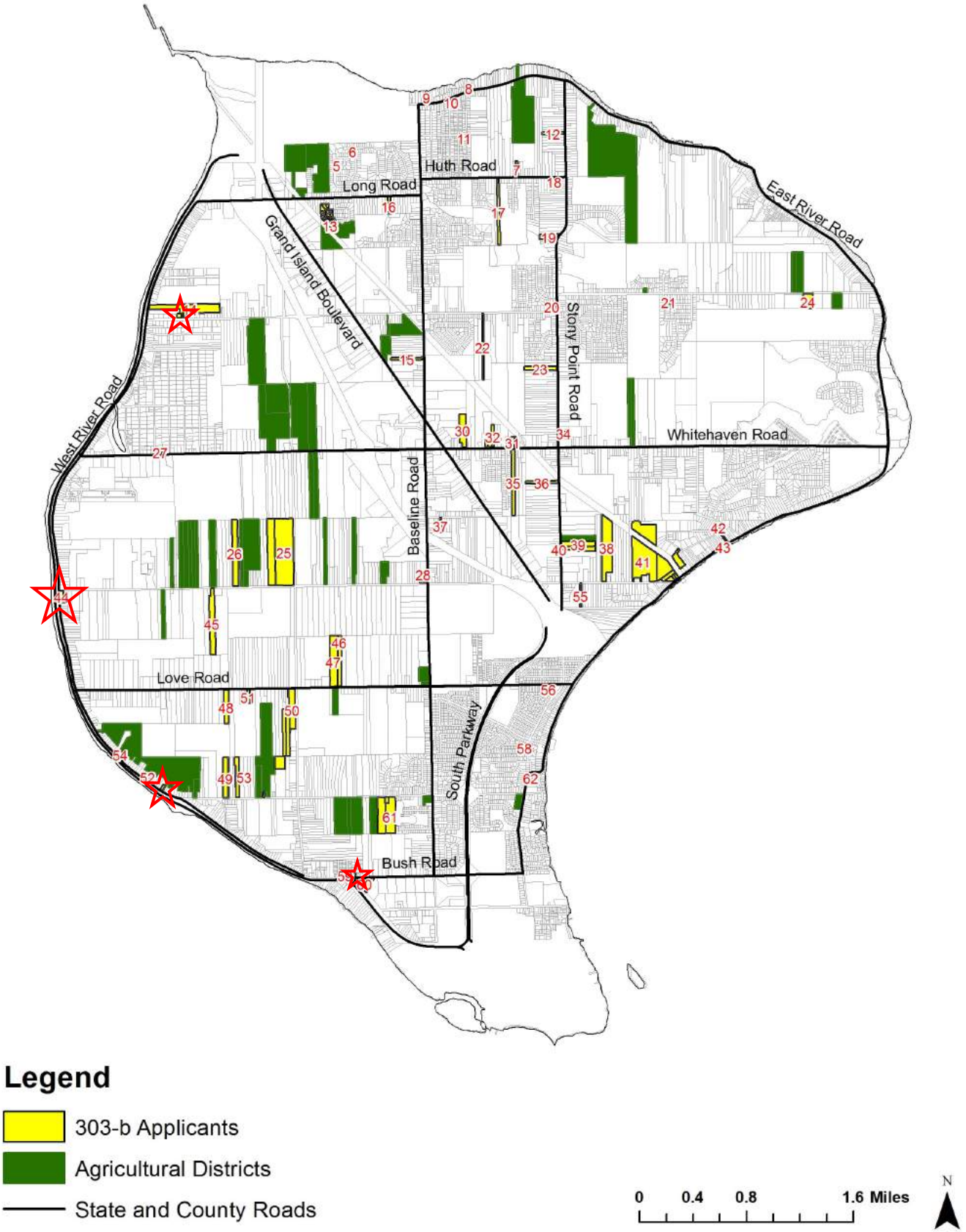

14
44
Legend
303-b Applicants
Agricultural Districts
0 0.015 0.03 0.06 Miles
N

44
Legend
303-b Applicants
Agricultural Districts
0 0.015 0.03 0.06 Miles
N

52
44
Legend
303-b Applicants
Agricultural Districts
0 0.015 0.03 0.06 Miles
N

59
44
60
Legend
303-b Applicants
Agricultural Districts
0 0.015 0.03 0.06 Miles
N

45

AGRICULTURAL DISTRICT OPEN ENROLLMENT FORM

This form is to be completed by agricultural landowners who wish to request inclusion in an existing agricultural district. The information obtained from this form will be used by the County and State to determine the significance and viability of agriculture. (NYS Agriculture and Markets Law 25AA, §303-b)

REQUESTS WILL BE ACCEPTED FROM SEPTEMBER 1st, 2016 TO SEPTEMBER 30th, 2016.

APPLICANTS MUST FILL OUT ALL APPLICABLE SECTIONS.

PART I: LANDOWNER INFORMATION			
OWNER NAME:	KRISTIN YIENGST	PHONE:	716-512-2191
ADDRESS:	2858 STALEY ROAD	ALT. PHONE:	
CITY, ST, ZIP:	G ISLAND NY 14072	EMAIL:	
RENTER CONTACT INFORMATION (IF APPLICABLE)			
RENTER NAME:		PHONE:	
MAILING ADDRESS:		ALT. PHONE:	
CITY, ST, ZIP:		EMAIL:	

PART II: PROPERTY DESCRIPTION

Please describe the property proposed to be added to the Agricultural District and list the SBL (tax identification) numbers and the Town in which they are located for all parcels that you wish to be included in the Agricultural District Program. If you are unsure of your SBL numbers or whether or not a parcel is currently receiving an Agricultural Assessment, please check with your local assessor.

FARM DESCRIPTION

Total number of acres owned	
Total number of acres farmed/cropped	
Total number of acres rented (from another landowner as part of the subject farm)	
Approximate annual gross sales	

SBL Number (Tax ID)	Street Address	Town	Size (acres)	Agricultural Assessment	
				Yes	No
50.00-1-8.1	2858 STALEY ROAD	GRAND ISLAND	12.50		X

PART III:	AGRICULTURAL BUSINESS DESCRIPTION
Describe the business that is operated or will be operated on the parcel(s) proposed to be added to the Agricultural District. Please note the principal enterprise as well.	
This property has 9 horses and 2 goats on it.	

PRINCIPAL FARM ENTERPRISE (CHECK ONE)			
	Dairy		Poultry
	Cash Crop (Grain)		Horticultural Specialties
	Cash Crop (Vegetable)		Sugarbush
	Orchard		Christmas Tree
	Vineyard		Aquaculture
✓	Livestock (other than dairy)		Other (please specify):

PART IV:	SIGNATURE
I attest that I am the legal owner of the above properties and that the above information is correct to the best of my knowledge and hereby officially request that my property, which is predominantly viable agricultural land, be included in the Agricultural District Program. I recognize that such land, once officially included in the Agricultural District Program, may not be removed from this program until the eight-year review period for the Agricultural District in which my land is placed. I understand that this is not an application for an agricultural tax assessment. I also acknowledge that this request is subject to a public hearing; review by the Erie County Agriculture and Farmland Protection Board; action by the Erie County Legislature; and certification by the NYS Department of Agriculture and Markets.	
Property Owner: [signature]	Date: 9-22-16

UNSIGNED APPLICATIONS WILL NOT BE CONSIDERED.

PLEASE SEND COMPLETED REQUEST FORM TO:

Elias Reden, Planner
Erie County Department of Environment & Planning
95 Franklin Street, 10th Floor, Buffalo, NY 14202
OR
agriculture@erie.gov
Questions? Contact Planner Elias Reden at (716)858-1911 or elias.reden@erie.gov

Real Property Information

Parcel Status	ACTIVE	**City\Town**	Grand Island	**Village**
S-B-L	50.00-1-8.1	**Owner**	YIENGST KRISTIN	**SWIS** 144600
Property Location	2858 STALEY RD	**Mailing Address**		
Property Class	210 1 FAMILY RES	**Line 2**		
Assessment	230000	**Line 3**		
Taxable	230000	**Street**	2858 STALEY RD	
Desc		**City/State**	GRAND ISLAND NY	
Desc		**Zip**	14072	
Deed Book	11213	**Deed Page**	7233	
Frontage	131.62	**Depth**	2617.74	**Acres** 12.5
Year Built	1997	**Square Ft**	1232	
Beds	3	**Baths**	2	
FirePlace	1	**School**	GRAND ISLAND CENTRAL	

Owner History Tax Payment History

Google maps Click Here

Owner Name _____ {Last Name First} or

Property Address _____ No./ Street

S-B-L _____

Search All Submit Query Clear Form

45—Kristin Yiengst

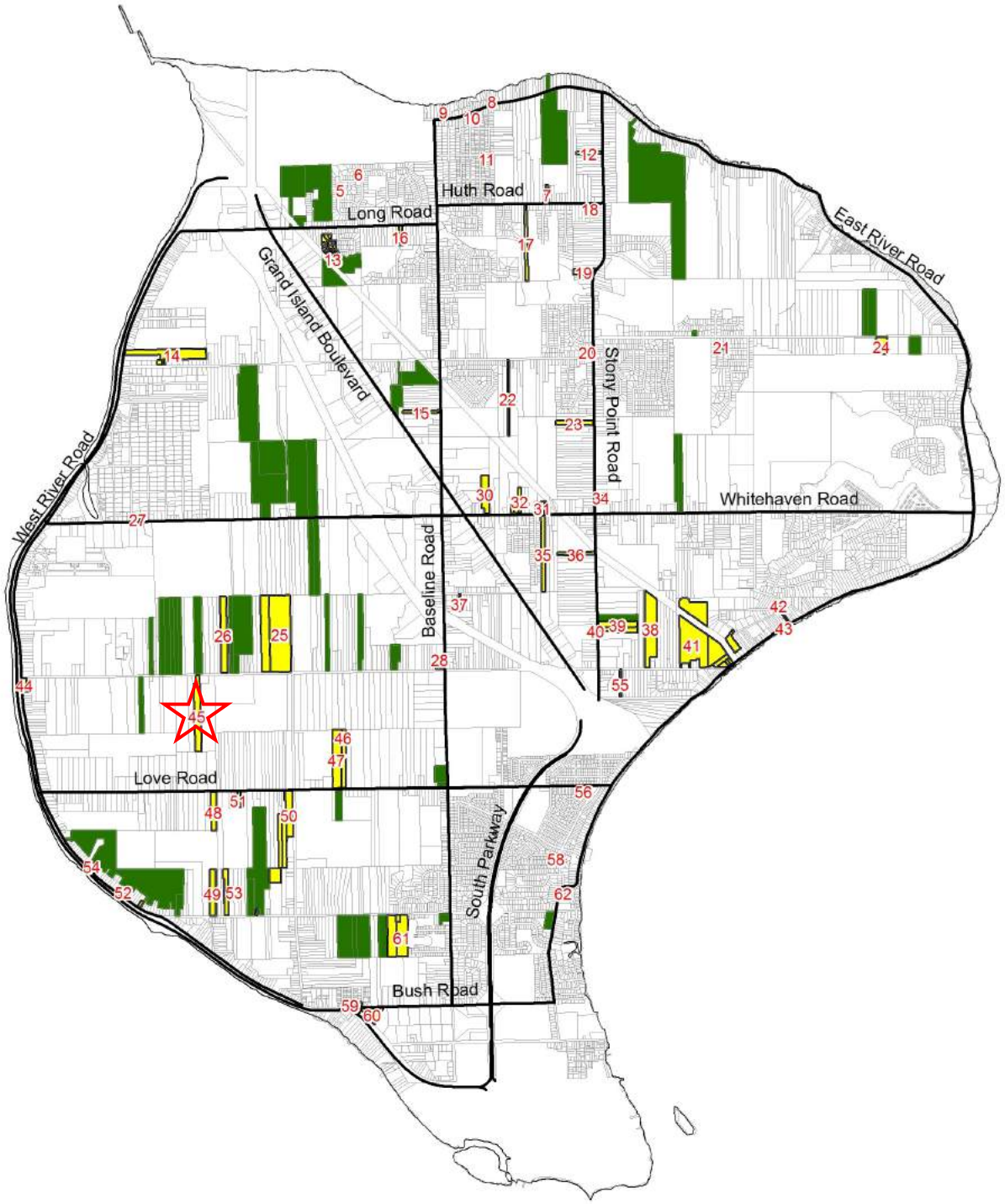

Legend

- 303-b Applicants
- Agricultural Districts
- State and County Roads

0 0.4 0.8 1.6 Miles

N

26
45
Legend
303-b Applicants
Agricultural Districts
0 0.0225 0.045 0.09 Miles
N

AGRICULTURAL DISTRICT OPEN ENROLLMENT FORM

This form is to be completed by agricultural landowners who wish to request inclusion in an existing agricultural district. The information obtained from this form will be used by the County and State to determine the significance and viability of agriculture. (NYS Agriculture and Markets Law 25AA, §303-b)

REQUESTS WILL BE ACCEPTED FROM SEPTEMBER 1st, 2016 TO SEPTEMBER 30th, 2016.

APPLICANTS MUST FILL OUT ALL APPLICABLE SECTIONS.

PART I:	LANDOWNER INFORMATION		
OWNER NAME:	Kelly Knickerbocker	PHONE:	716-946-5912
ADDRESS:	2397 Love Rd	ALT. PHONE:	
CITY, ST, ZIP:	Grand Island, NY, 14072	EMAIL:	
RENTER CONTACT INFORMATION (IF APPLICABLE)			
RENTER NAME:		PHONE:	
MAILING ADDRESS:		ALT. PHONE:	
CITY, ST, ZIP:		EMAIL:	

PART II: PROPERTY DESCRIPTION

Please describe the property proposed to be added to the Agricultural District and list the SBL (tax identification) numbers and the Town in which they are located for all parcels that you wish to be included in the Agricultural District Program. If you are unsure of your SBL numbers or whether or not a parcel is currently receiving an Agricultural Assessment, please check with your local assessor.

FARM DESCRIPTION

Total number of acres owned	6.93
Total number of acres farmed/cropped	156
Total number of acres rented (from another landowner as part of the subject farm)	150
Approximate annual gross sales	$11,000

SBL Number (Tax ID)	Street Address	Town	Size (acres)	Agricultural Assessment	
				Yes	No
50.00-2-11.112	2397 Love Rd	Grand Island	6.93		✓

PART III:	AGRICULTURAL BUSINESS DESCRIPTION

Describe the business that is operated or will be operated on the parcel(s) proposed to be added to the Agricultural District. Please note the principal enterprise as well.

Sold through Grand Island Farms Cooperative:
-chicken and duck eggs
-pumpkins
-hay

Farm support services:
-tractor repair and trucking
-crop dusting and aerial survey

PRINCIPAL FARM ENTERPRISE (CHECK ONE)

	Dairy	✓	Poultry
	Cash Crop (Grain)		Horticultural Specialties
	Cash Crop (Vegetable)		Sugarbush
	Orchard		Christmas Tree
	Vineyard		Aquaculture
	Livestock (other than dairy)		Other (please specify):

PART IV:	SIGNATURE

I attest that I am the legal owner of the above properties and that the above information is correct to the best of my knowledge and hereby officially request that my property, which is predominantly viable agricultural land, be included in the Agricultural District Program. I recognize that such land, once officially included in the Agricultural District Program, may not be removed from this program until the eight-year review period for the Agricultural District in which my land is placed. I understand that this is not an application for an agricultural tax assessment. I also acknowledge that this request is subject to a public hearing; review by the Erie County Agriculture and Farmland Protection Board; action by the Erie County Legislature; and certification by the NYS Department of Agriculture and Markets.

Property Owner: Kelley Knickerbocker | **Date:** 9-22-2016

UNSIGNED APPLICATIONS WILL NOT BE CONSIDERED.

PLEASE SEND COMPLETED REQUEST FORM TO:

Elias Reden, Planner
Erie County Department of Environment & Planning
95 Franklin Street, 10th Floor, Buffalo, NY 14202
OR
agriculture@erie.gov
Questions? Contact Planner Elias Reden at (716)858-1911 or elias.reden@erie.gov

Real Property Parcel Search

Real Property Information

Parcel Status	ACTIVE	City\Town	Grand Island	Village	
S-B-L	50.00-2-11.112	Owner	KNICKERBOCKER KELLY L	SWIS	144600
Property Location	2397 LOVE RD	Mailing Address			
Property Class	210 1 FAMILY RES	Line 2			
Assessment	100000	Line 3			
Taxable	100000	Street	2397 LOVE RD		
Desc	SPLIT FROM 50.00-2-11.11	City/State	GRAND ISLAND NY		
Desc		Zip	14072		
Deed Book	11222	Deed Page	9139		
Frontage	150.41	Depth	0	Acres	6.93
Year Built	1952	Square Ft	1261		
Beds	3	Baths	1.5		
FirePlace	1	School	GRAND ISLAND CENTRAL		

Owner History Tax Payment History

Google maps Click Here

ERIE.GOV | Site Map | Contact Us | Accessibility Options

Search

Select Language ▼

Username: * Password: *

Log in

46—Kelly Knickerbocker

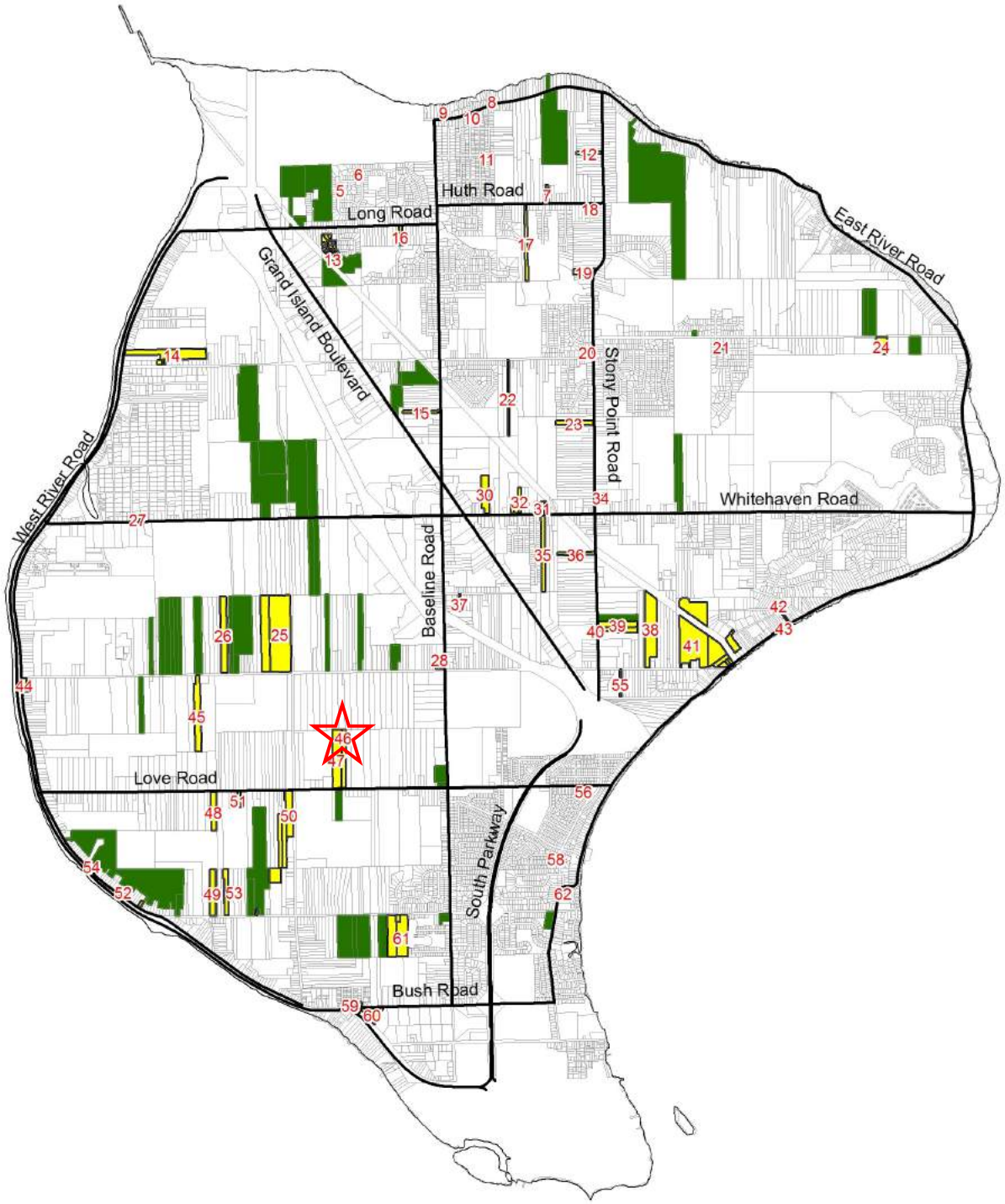

Legend

- 303-b Applicants
- Agricultural Districts
- State and County Roads

0 0.4 0.8 1.6 Miles

N

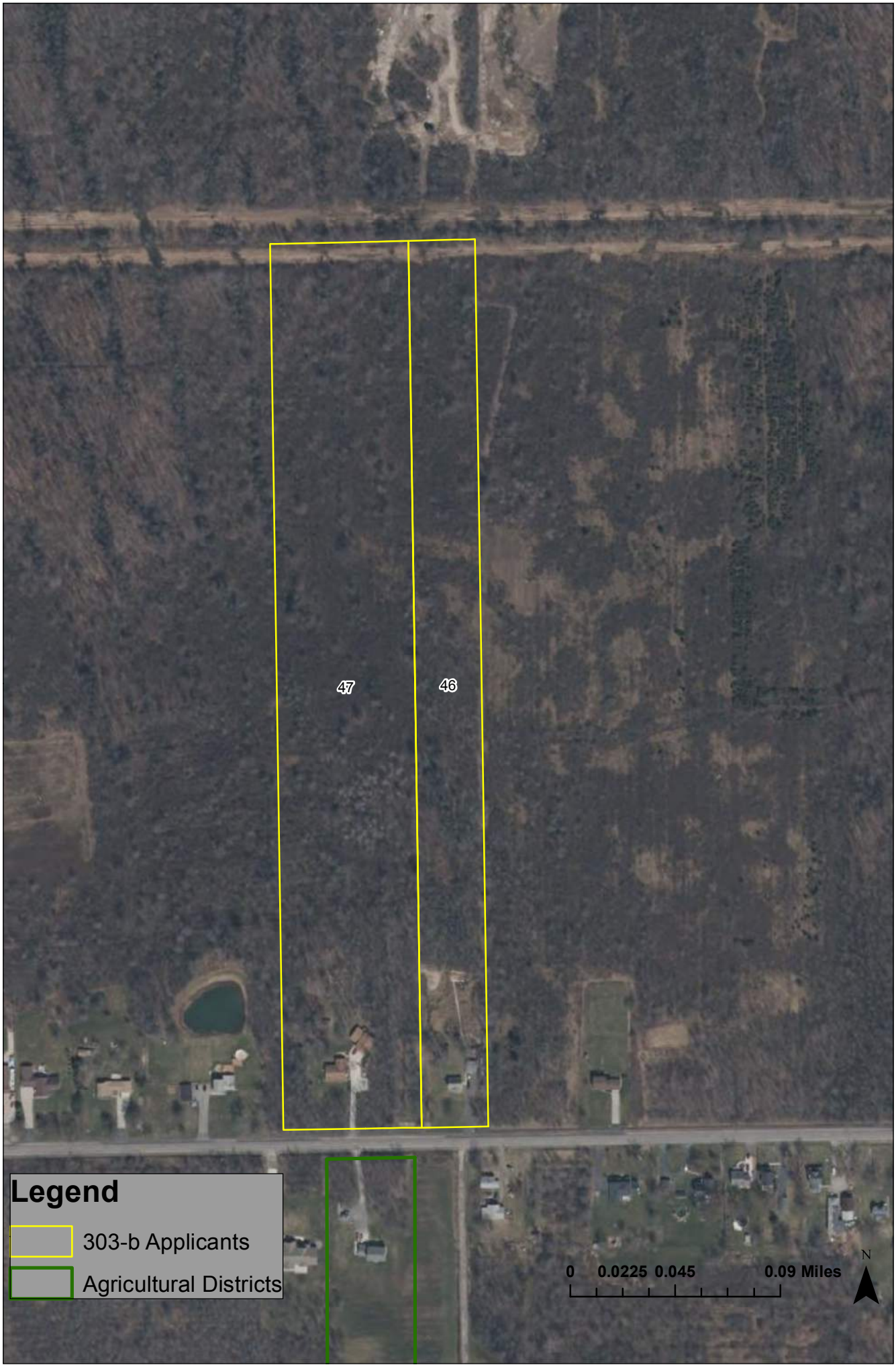
47
46
Legend
303-b Applicants
Agricultural Districts
0 0.0225 0.045 0.09 Miles
N

AGRICULTURAL DISTRICT OPEN ENROLLMENT FORM

This form is to be completed by agricultural landowners who wish to request inclusion in an existing agricultural district. The information obtained from this form will be used by the County and State to determine the significance and viability of agriculture. (NYS Agriculture and Markets Law 25AA, §303-b)

REQUESTS WILL BE ACCEPTED FROM SEPTEMBER 1st, 2016 TO SEPTEMBER 30th, 2016.

APPLICANTS MUST FILL OUT ALL APPLICABLE SECTIONS.

PART I: LANDOWNER INFORMATION			
OWNER NAME:	Myra Kaiser	PHONE:	716-773-6058
ADDRESS:	2401 Love Road	ALT. PHONE:	
CITY, ST, ZIP:	Grand Island, NY 14072	EMAIL:	yarmjean@gmail.com
RENTER CONTACT INFORMATION (IF APPLICABLE)			
RENTER NAME:		PHONE:	
MAILING ADDRESS:		ALT. PHONE:	
CITY, ST, ZIP:		EMAIL:	

PART II: PROPERTY DESCRIPTION

Please describe the property proposed to be added to the Agricultural District and list the SBL (tax identification) numbers and the Town in which they are located for all parcels that you wish to be included in the Agricultural District Program. If you are unsure of your SBL numbers or whether or not a parcel is currently receiving an Agricultural Assessment, please check with your local assessor.

FARM DESCRIPTION

Total number of acres owned	14.7
Total number of acres farmed/cropped	1
Total number of acres rented (from another landowner as part of the subject farm)	NA
Approximate annual gross sales	startup orchard — newly planted fruit trees

SBL Number (Tax ID)	Street Address	Town	Size (acres)	Agricultural Assessment	
				Yes	No
50.00-2-11.211	2401 Love Road	Grand Island			✓

PART III:	AGRICULTURAL BUSINESS DESCRIPTION

Describe the business that is operated or will be operated on the parcel(s) proposed to be added to the Agricultural District. Please note the principal enterprise as well.

Fruit Trees Newly Planted

PRINCIPAL FARM ENTERPRISE (CHECK ONE)

- ☐ Dairy
- ☐ Cash Crop (Grain)
- ☐ Cash Crop (Vegetable)
- ☒ Orchard
- ☐ Poultry
- ☐ Horticultural Specialties
- ☐ Sugarbush
- ☐ Christmas Tree

PART IV:	SIGNATURE

I attest that I am the legal owner of the above properties and that the above information is correct to the best of my knowledge and hereby officially request that my property, which is **predominantly viable agricultural land**, be included in the Agricultural District Program. I recognize that such land, once officially included in the Agricultural District Program, may not be removed from this program until the eight-year review period for the Agricultural District in which my land is placed. I understand that this is not an application for an agricultural tax assessment. I also acknowledge that this request is subject to a public hearing; review by the Erie County Agriculture and Farmland Protection Board; action by the Erie County Legislature; and certification by the NYS Department of Agriculture and Markets.

PLEASE SEND COMPLETED REQUEST FORM TO:

Elias Reden, Planner
Erie County Department of Environment & Planning
95 Franklin Street, 10th Floor, Buffalo, NY 14202
OR
agriculture@erie.gov
Questions? Contact Planner Elias Reden at (716)858-1911 or elias.reden@erie.gov

Real Property Parcel Search

Real Property Information

Parcel Status	ACTIVE	City\Town	Grand Island	Village
S-B-L	50.00-2-11.211	Owner	KAISER JAMES R	SWIS 144600
Property Location	2401 LOVE RD	Mailing Address	KAISER MYRA J	
Property Class	210 1 FAMILY RES	Line 2		
Assessment	215000	Line 3		
Taxable	197000	Street	2401 LOVE RD	
Desc		City/State	GRAND ISLAND NY	
Desc		Zip	14072	
Deed Book		Deed Page		
Frontage	313	Depth	2046	Acres 14.7
Year Built	1983	Square Ft	1688	
Beds	2	Baths	1	
FirePlace	1	School	GRAND ISLAND CENTRAL	

Owner History Tax Payment History

Google maps Click Here

Owner Name (Last Name First) or

ERIE.GOV | Site Map | Contact Us | Accessibility Options

Search

Select Language ▼

Username:* Password:*

Log In

47—Myra Kaiser

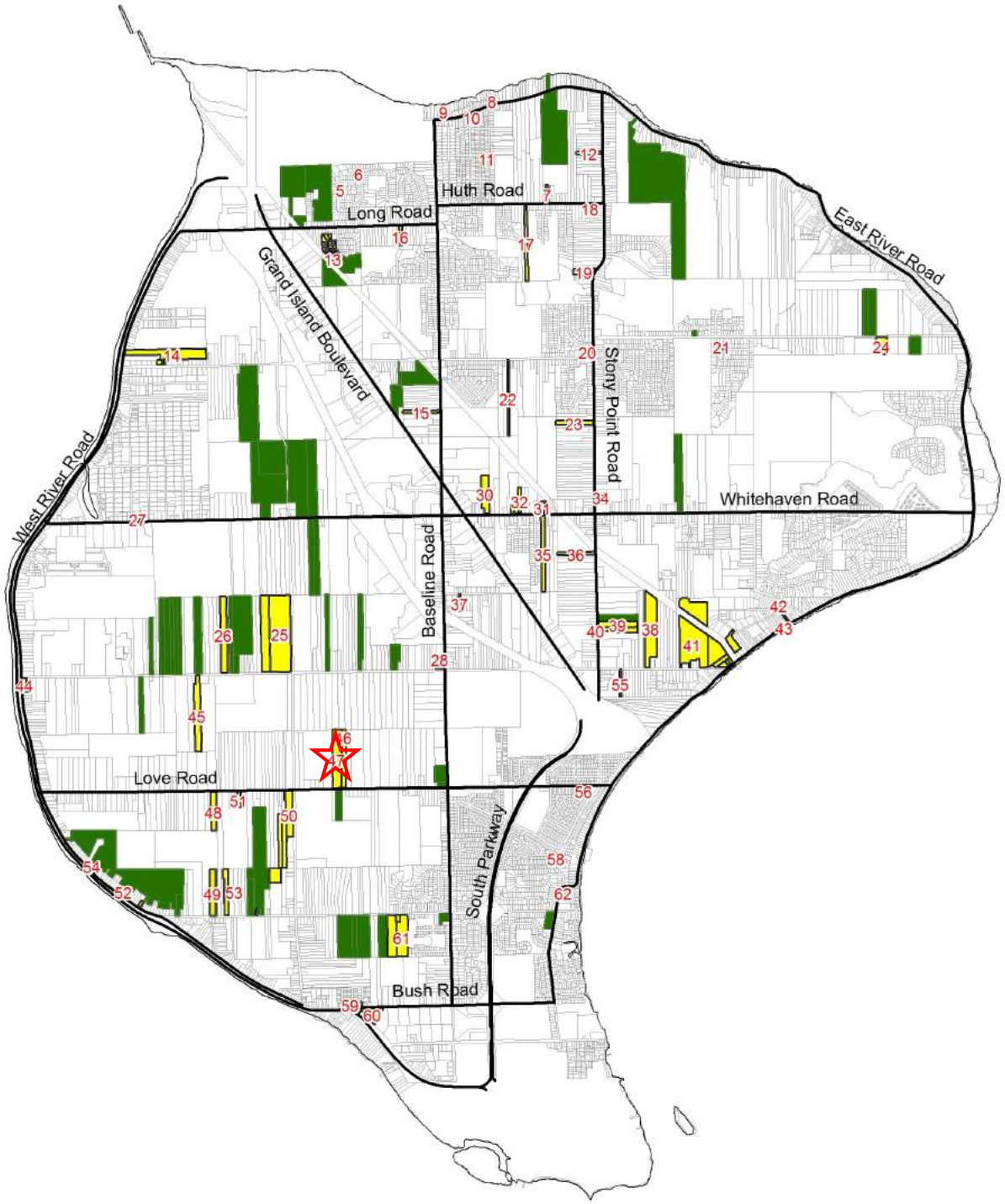

Legend

- 303-b Applicants
- Agricultural Districts
- State and County Roads

0 0.4 0.8 1.6 Miles

N

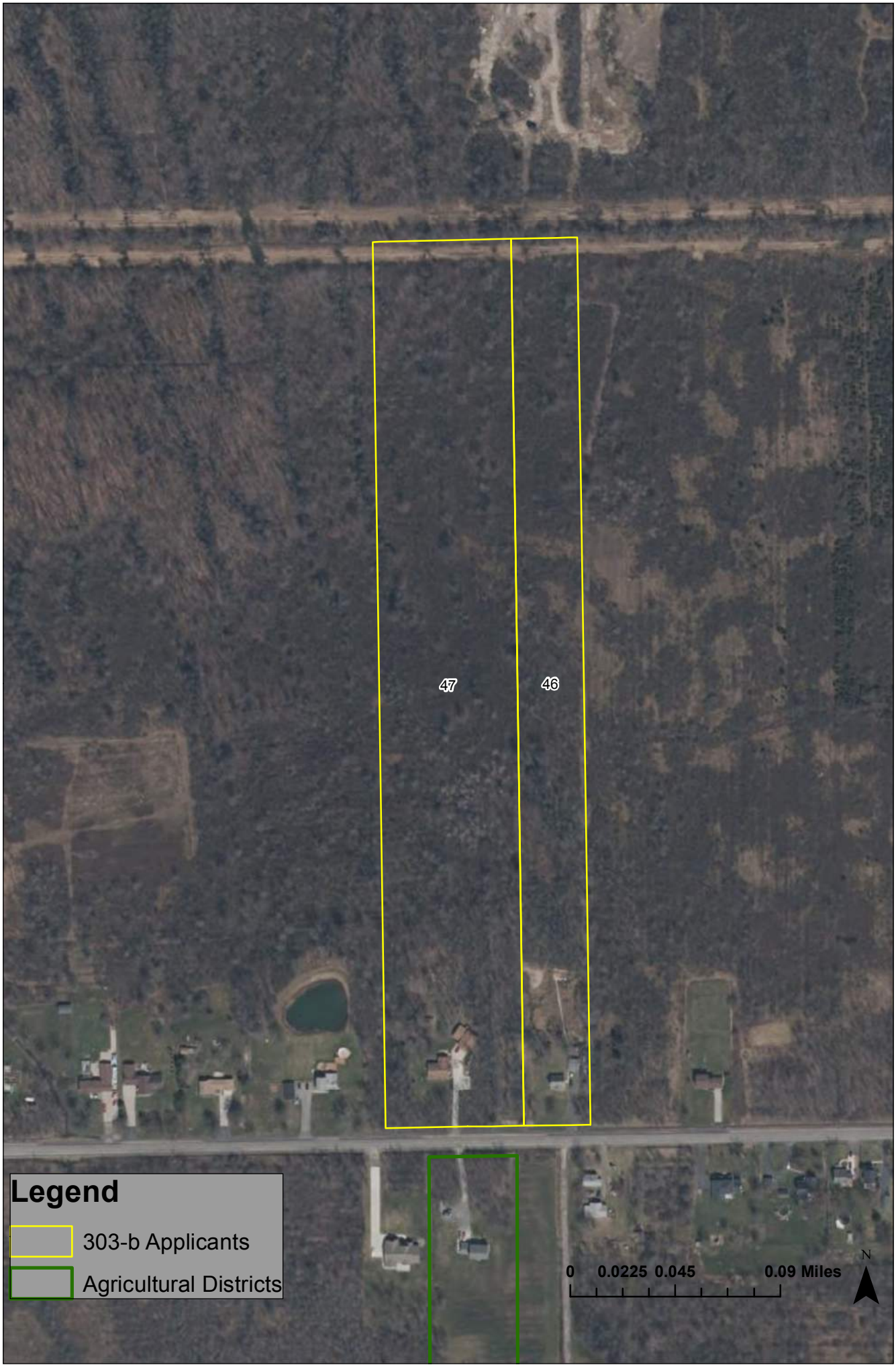
47
46
Legend
303-b Applicants
Agricultural Districts
0 0.0225 0.045 0.09 Miles
N

AGRICULTURAL DISTRICT OPEN ENROLLMENT FORM

This form is to be completed by agricultural landowners who wish to request inclusion in an existing agricultural district. The information obtained from this form will be used by the County and State to determine the significance and viability of agriculture. (NYS Agriculture and Markets Law 25AA, §303-b)

REQUESTS WILL BE ACCEPTED FROM SEPTEMBER 1st, 2016 TO SEPTEMBER 30th, 2016.

APPLICANTS MUST FILL OUT ALL APPLICABLE SECTIONS.

PART I:	LANDOWNER INFORMATION		
OWNER NAME:	Jourdain P. Benoit	PHONE:	716-504-7390
ADDRESS:	2808 Love Rd	ALT. PHONE:	
CITY, ST, ZIP:	Grand Island, NY, 14072	EMAIL:	
RENTER CONTACT INFORMATION (IF APPLICABLE)			
RENTER NAME:		PHONE:	
MAILING ADDRESS:		ALT. PHONE:	
CITY, ST, ZIP:		EMAIL:	

PART II: PROPERTY DESCRIPTION

Please describe the property proposed to be added to the Agricultural District and list the SBL (tax identification) numbers and the Town in which they are located for all parcels that you wish to be included in the Agricultural District Program. If you are unsure of your SBL numbers or whether or not a parcel is currently receiving an Agricultural Assessment, please check with your local assessor.

FARM DESCRIPTION

Total number of acres owned	5.6
Total number of acres farmed/cropped	5.6
Total number of acres rented (from another landowner as part of the subject farm)	0
Approximate annual gross sales	$500

SBL Number (Tax ID)	Street Address	Town	Size (acres)	Agricultural Assessment	
				Yes	No
50.03-1-35	2808 Love Rd	Grand Island	5.6		✓

PART III:	AGRICULTURAL BUSINESS DESCRIPTION

Describe the business that is operated or will be operated on the parcel(s) proposed to be added to the Agricultural District. Please note the principal enterprise as well.

Currently sold at Grand Island Co-op
-Chickens-Meat & Eggs

Future
-Produce including corn and vegetables

PRINCIPAL FARM ENTERPRISE (CHECK ONE)

	Dairy	✓	Poultry
	Cash Crop (Grain)		Horticultural Specialties
	Cash Crop (Vegetable)		Sugarbush
	Orchard		Christmas Tree
	Vineyard		Aquaculture
	Livestock (other than dairy)		Other (please specify):

PART IV:	SIGNATURE

I attest that I am the legal owner of the above properties and that the above information is correct to the best of my knowledge and hereby officially request that my property, which is predominantly viable agricultural land, be included in the Agricultural District Program. I recognize that such land, once officially included in the Agricultural District Program, may not be removed from this program until the eight-year review period for the Agricultural District in which my land is placed. I understand that this is not an application for an agricultural tax assessment. I also acknowledge that this request is subject to a public hearing; review by the Erie County Agriculture and Farmland Protection Board; action by the Erie County Legislature; and certification by the NYS Department of Agriculture and Markets.

Property Owner:	**Date:** 2-25-2016

UNSIGNED APPLICATIONS WILL NOT BE CONSIDERED.

PLEASE SEND COMPLETED REQUEST FORM TO:

Elias Reden, Planner
Erie County Department of Environment & Planning
95 Franklin Street, 10th Floor, Buffalo, NY 14202
OR
agriculture@erie.gov
Questions? Contact Planner Elias Reden at (716)858-1911 or elias.reden@erie.gov

Real Property Parcel Search

Real Property Information

Parcel Status	ACTIVE	City\Town	Grand Island	Village
S-B-L	50.03-1-35	Owner	BENOIT JOURDAIN P	SWIS 144600
Property Location	2808 LOVE RD	Mailing Address		
Property Class	210 1 FAMILY RES	Line 2		
Assessment	140000	Line 3		
Taxable	140000	Street	2808 LOVE RD	
Desc		City/State	GRAND ISLAND NY	
Desc		Zip	14072	
Deed Book	11257	Deed Page	6600	
Frontage	180	Depth	1356	Acres 5.6
Year Built	1952	Square Ft	1448	
Beds	3	Baths	1	
FirePlace	0	School	GRAND ISLAND CENTRAL	

Owner History Tax Payment History

Google maps Click Here

Owner Name _____ (Last Name First) or

ERIE.GOV | Site Map | Contact Us | Accessibility Options

Select Language ▼

Username* _____ Password* _____ Log In

48—Jourdain P. Benoit

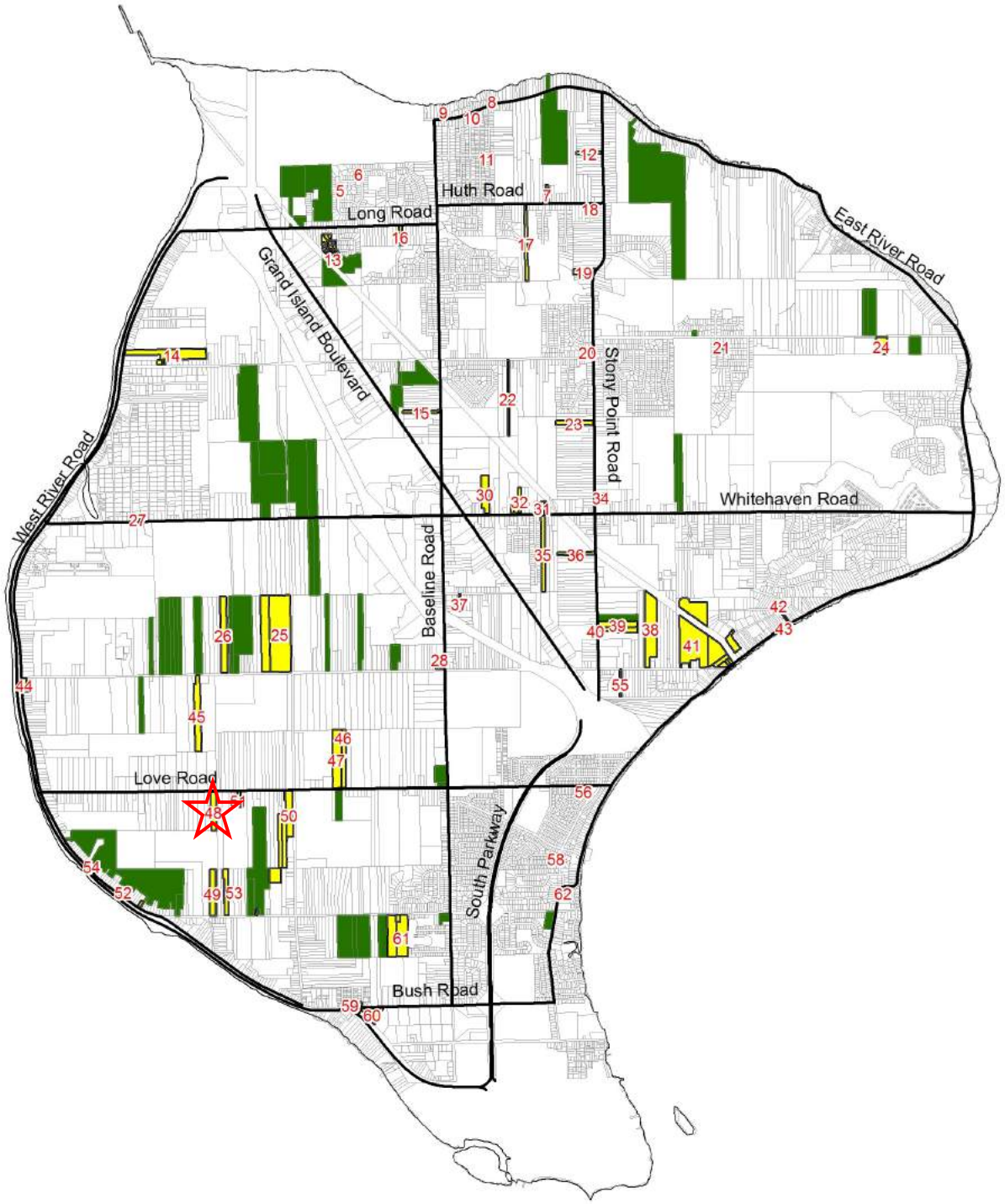

Legend

- 303-b Applicants
- Agricultural Districts
- State and County Roads

0 0.4 0.8 1.6 Miles

N

48
Legend
303-b Applicants
Agricultural Districts
0 0.015 0.03 0.06 Miles
N

AGRICULTURAL DISTRICT OPEN ENROLLMENT FORM

This form is to be completed by agricultural landowners who wish to request inclusion in an existing agricultural district. The information obtained from this form will be used by the County and State to determine the significance and viability of agriculture. (NYS Agriculture and Markets Law 25AA, §303-b)

REQUESTS WILL BE ACCEPTED FROM SEPTEMBER 1st, 2016 TO SEPTEMBER 30th, 2016.

APPLICANTS MUST FILL OUT ALL APPLICABLE SECTIONS.

PART I: LANDOWNER INFORMATION			
OWNER NAME:	Chris Kam	PHONE:	716-773-7761
ADDRESS:	2823 Fix Road	ALT. PHONE:	716-570-1455
CITY, ST, ZIP:	Grand Island, NY 14072	EMAIL:	chriskam111@gmail.com
RENTER CONTACT INFORMATION (IF APPLICABLE)			
RENTER NAME:		PHONE:	
MAILING ADDRESS:		ALT. PHONE:	
CITY, ST, ZIP:		EMAIL:	

PART II: PROPERTY DESCRIPTION

Please describe the property proposed to be added to the Agricultural District and list the SBL (tax identification) numbers and the Town in which they are located for all parcels that you wish to be included in the Agricultural District Program. If you are unsure of your SBL numbers or whether or not a parcel is currently receiving an Agricultural Assessment, please check with your local assessor.

FARM DESCRIPTION

Total number of acres owned	8.12
Total number of acres farmed/cropped	1
Total number of acres rented (from another landowner as part of the subject farm)	NA
Approximate annual gross sales	under $1000

SBL Number (Tax ID)	Street Address	Town	Size (acres)	Agricultural Assessment	
				Yes	No
50.03-2-3.121	2823 Fix Road	Grand Island	8.12		✓

PART III: **AGRICULTURAL BUSINESS DESCRIPTION**

Describe the business that is operated or will be operated on the parcel(s) proposed to be added to the Agricultural District. Please note the principal enterprise as well.

Raise chickens for eggs +
Vegetable crops for market

PRINCIPAL FARM ENTERPRISE (CHECK ONE)

- ☐ Dairy
- ☐ Cash Crop (Grain)
- ☒ Cash Crop (Vegetable)
- ☐ Orchard
- ☐ Vineyard
- ☐ Livestock (other than dairy)
- ☒ Poultry
- ☐ Horticultural Specialties
- ☐ Sugarbush
- ☐ Christmas Tree
- ☐ Aquaculture
- ☐ Other (please specify)_____

PLEASE SEND COMPLETED REQUEST FORM TO:

PART IV: **SIGNATURE**

I attest that I am the legal owner of the above properties and that the above information is correct to the best of my knowledge and hereby officially request that my property, which is predominantly viable agricultural land, be included in the Agricultural District Program. I recognize that such land, once officially included in the Agricultural District Program, may not be removed from this program until the eight-year review period for the Agricultural District in which my land is placed. I understand that this is not an application for an agricultural tax assessment. I also acknowledge that this request is subject to a public hearing; review by the Erie County Agriculture and Farmland Protection Board; action by the Erie County Legislature; and certification by the NYS Department of Agriculture and Markets.

Property Owner Christopher Kram **Date** 9/25/2016

Real Property Information

Parcel Status	ACTIVE	**City\Town**	Grand Island	**Village**
S-B-L	50.03-2-3.121	**Owner**	KAM CHRISTOPER	**SWIS** 144600
Property Location	2823 FIX RD	**Mailing Address**	KAM JENNIFER	
Property Class	210 1 FAMILY RES	**Line 2**		
Assessment	315000	**Line 3**		
Taxable	315000	**Street**	2823 FIX RD	
Desc		**City/State**	GRAND ISLAND NY	
Desc		**Zip**	14072	
Deed Book		**Deed Page**		
Frontage	217.5	**Depth**	1632	**Acres** 8.12
Year Built	2012	**Square Ft**	2824	
Beds	4	**Baths**	2.5	
FirePlace	1	**School**	GRAND ISLAND CENTRAL	

Owner History Tax Payment History

Google maps Click Here

Owner Name _____ {Last Name First} or

Property Address _____ No./ Street

S-B-L _____

Search All Submit Query Clear Form

49—Chris Kam

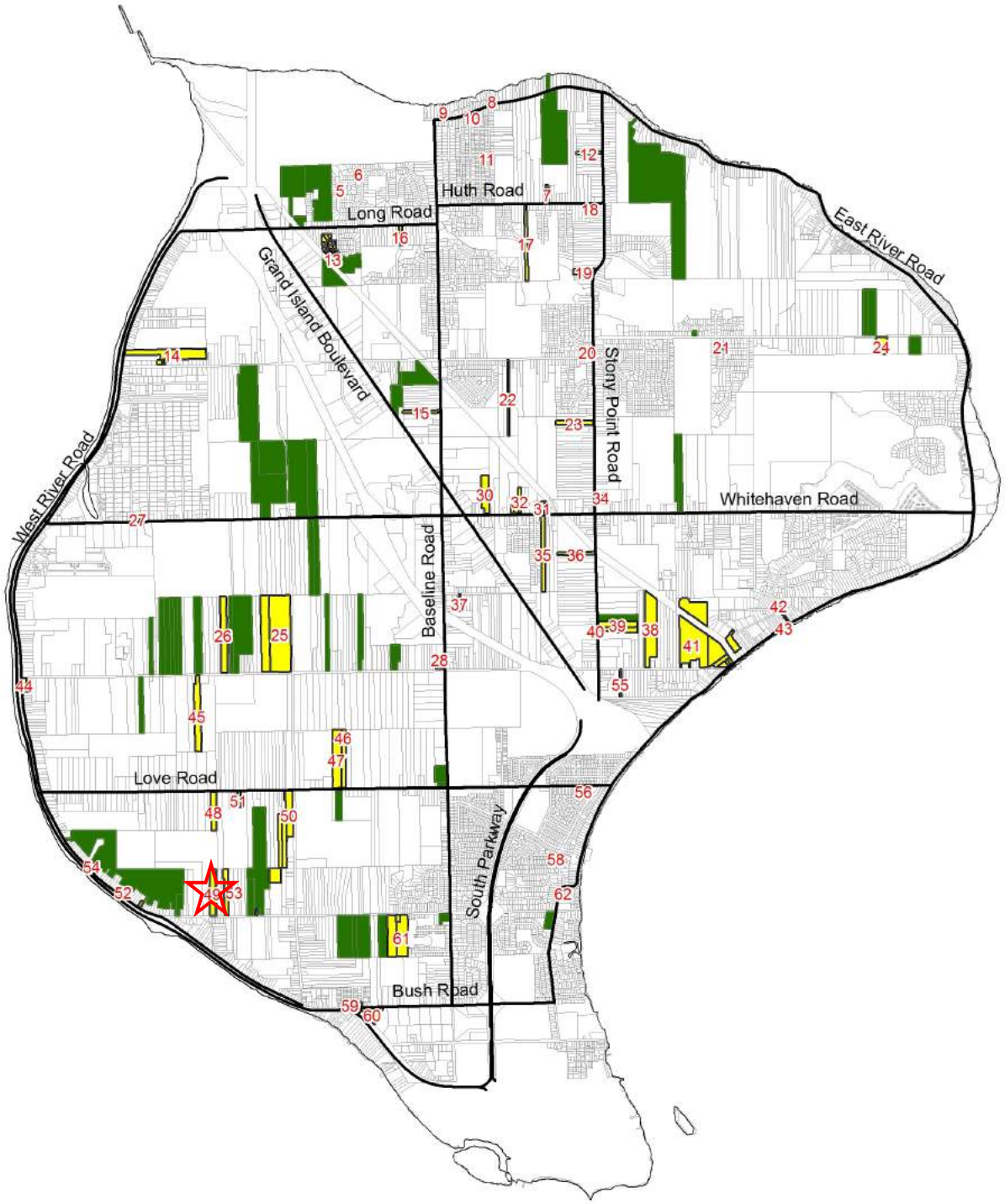

Legend

- 303-b Applicants
- Agricultural Districts
- State and County Roads

0 0.4 0.8 1.6 Miles

N

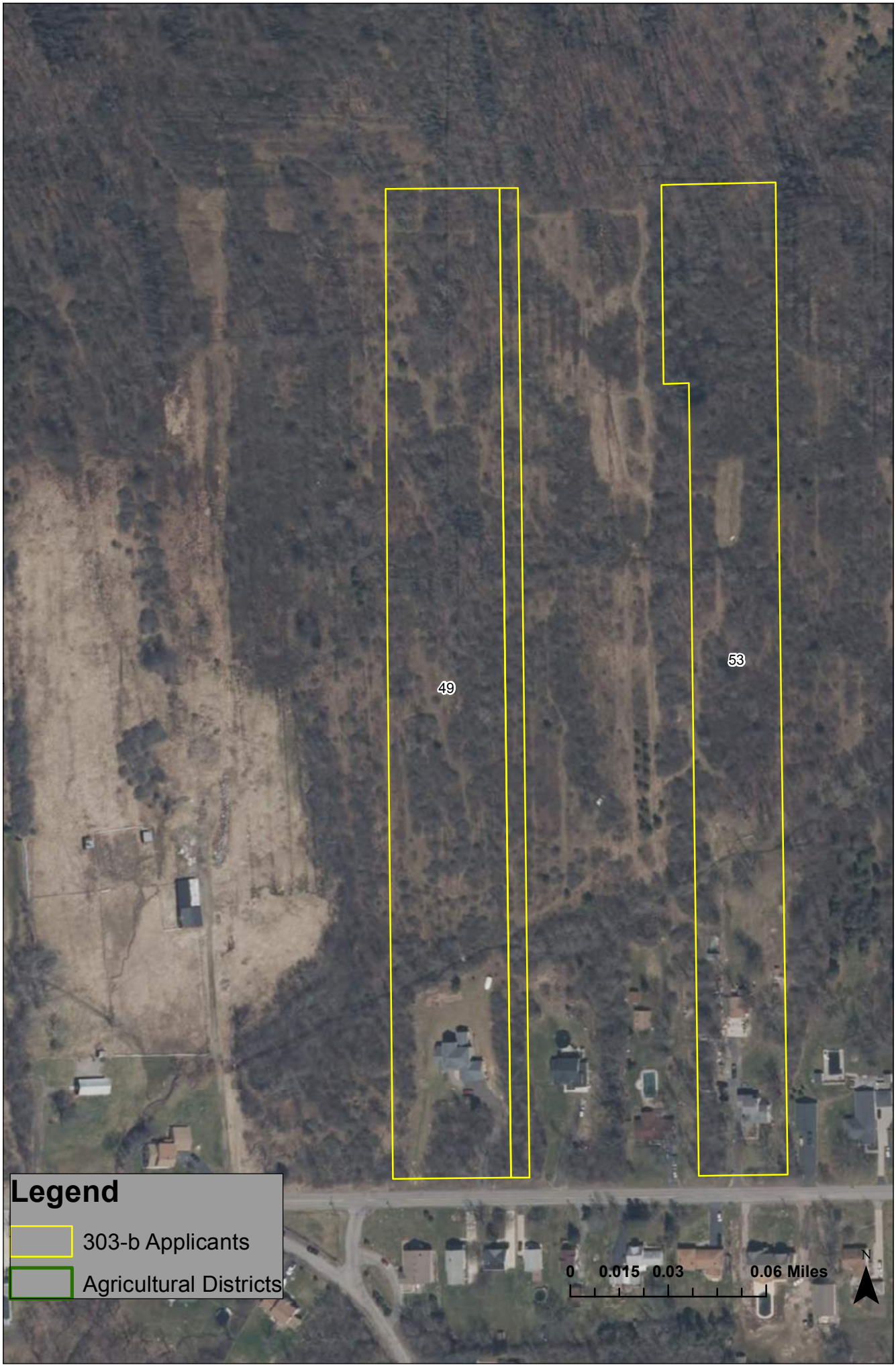
49
53
Legend
303-b Applicants
Agricultural Districts
0 0.015 0.03 0.06 Miles
N

AGRICULTURAL DISTRICT OPEN ENROLLMENT FORM

This form is to be completed by agricultural landowners who wish to request inclusion in an existing agricultural district. The information obtained from this form will be used by the County and State to determine the significance and viability of agriculture. (NYS Agriculture and Markets Law 25AA, §303-b)

REQUESTS WILL BE ACCEPTED FROM SEPTEMBER 1st, 2016 TO SEPTEMBER 30th, 2016.

APPLICANTS MUST FILL OUT ALL APPLICABLE SECTIONS.

PART I: LANDOWNER INFORMATION			
OWNER NAME:	Robert Mesmer	PHONE:	716-983-6851
ADDRESS:	2548 Love Road	ALT. PHONE:	716-773-3034
CITY, ST, ZIP:	Grand Island, NY 14072	EMAIL:	mesmer@verizon.net
RENTER CONTACT INFORMATION (IF APPLICABLE)			
RENTER NAME:		PHONE:	
MAILING ADDRESS:		ALT. PHONE:	
CITY, ST, ZIP:		EMAIL:	

PART II: PROPERTY DESCRIPTION

Please describe the property proposed to be added to the Agricultural District and list the SBL (tax identification) numbers and the Town in which they are located for all parcels that you wish to be included in the Agricultural District Program. If you are unsure of your SBL numbers or whether or not a parcel is currently receiving an Agricultural Assessment, please check with your local assessor.

FARM DESCRIPTION

Total number of acres owned	25.62
Total number of acres farmed/cropped	4
Total number of acres rented (from another landowner as part of the subject farm)	
Approximate annual gross sales	$500.

SBL Number (Tax ID)	Street Address	Town	Size (acres)	Agricultural Assessment	
				Yes	No
50.04-1-20.1	Love Road	Grand Island	6		✓
50.04-1-22	2548 Love Road	Grand Island	4.7		✓
50.04-1-17.11	Love Road	Grand Island	5.97		✓
50.04-1-23.11	Alt Blvd	Grand Island	4.03		✓
50.04-2-19.111	Fix Road	Grand Island	4.83		✓
50.04-1-21.1	2564 Love Road	Grand Island	0.29		✓

PART III:	AGRICULTURAL BUSINESS DESCRIPTION
Describe the business that is operated or will be operated on the parcel(s) proposed to be added to the Agricultural District. Please note the principal enterprise as well.	
Growing pumpkins & seasonal vegetables fore resale. Intend to expand production next year fore resale thru the GI Farms Cooperative association.	

PRINCIPAL FARM ENTERPRISE (CHECK ONE)

	Dairy		Poultry
	Cash Crop (Grain)		Horticultural Specialties
X	Cash Crop (Vegetable)	X	Sugarbush
	Orchard		Christmas Tree
	Vineyard		Aquaculture
	Livestock (other than dairy)		Other (please specify):

PART IV:	SIGNATURE
I attest that I am the legal owner of the above properties and that the above information is correct to the best of my knowledge and hereby officially request that my property, which is predominantly viable agricultural land, be included in the Agricultural District Program. I recognize that such land, once officially included in the Agricultural District Program, may not be removed from this program until the eight-year review period for the Agricultural District in which my land is placed. I understand that this is not an application for an agricultural tax assessment. I also acknowledge that this request is subject to a public hearing; review by the Erie County Agriculture and Farmland Protection Board; action by the Erie County Legislature; and certification by the NYS Department of Agriculture and Markets.	
Property Owner: [signature]	Date: 9/27/16

UNSIGNED APPLICATIONS WILL NOT BE CONSIDERED.

PLEASE SEND COMPLETED REQUEST FORM TO:

Elias Reden, Planner
Erie County Department of Environment & Planning
95 Franklin Street, 10th Floor, Buffalo, NY 14202
OR
agriculture@erie.gov
Questions? Contact Planner Elias Reden at (716)858-1911 or elias.reden@erie.gov

Real Property Parcel Search

Real Property Information

Parcel Status	ACTIVE	City\Town	Grand Island	Village
S-B-L	50.04-1-20.1	Owner	MESMER ROBERT	SWIS 144600
Property Location	LOVE RD	Mailing Address	MESMER JOY	
Property Class	312 VAC W/IMPRV	Line 2		
Assessment	30700	Line 3		
Taxable	30700	Street	2548 LOVE RD	
Desc	BACK LAND	City/State	GRAND ISLAND NY	
Desc	PRIVATE AIR STRIP	Zip	14072	
Deed Book	10880	Deed Page	3526	
Frontage	0	Depth	0	Acres 6
Year Built		Square Ft		
Beds		Baths		
FirePlace		School	GRAND ISLAND CENTRAL	

Owner History Tax Payment History

Google maps Click Here

Real Property Parcel Search

Real Property Information

Parcel Status	ACTIVE	City\Town	Grand Island	Village
S-B-L	50.04-1-22	Owner	MESMER ROBERT F	SWIS 144600
Property Location	2548 LOVE RD	Mailing Address	MESMER JOY	
Property Class	210 1 FAMILY RES	Line 2		
Assessment	180000	Line 3		
Taxable	180000	Street	2548 LOVE RD	
Desc	SL 2	City/State	GRAND ISLAND NY	
Desc		Zip	14072	
Deed Book	08071	Deed Page	00099	
Frontage	240.86	Depth	892	Acres 4.7
Year Built	1880	Square Ft	2388	
Beds	5	Baths	2	
FirePlace	1	School	GRAND ISLAND CENTRAL	

Owner History Tax Payment History

Google maps Click Here

Owner Name (Last Name First) or

ERIE.GOV | Site Map | Contact Us | Accessibility Options

Search

Select Language ▼

Username* Password*

Log In

Real Property Parcel Search

Real Property Information

Parcel Status	ACTIVE	City\Town	Grand Island	Village
S-B-L	50.04-1-17.11	Owner	MESMER ROBERT F	SWIS 144600
Property Location	LOVE RD	Mailing Address		
Property Class	312 VAC W/IMPRV	Line 2		
Assessment	68300	Line 3		
Taxable	68300	Street	2548 LOVE RD	
Desc		City/State	GRAND ISLAND NY	
Desc		Zip	14072	
Deed Book		Deed Page		
Frontage	0	Depth	0	Acres 5.97
Year Built		Square Ft		
Beds		Baths		
FirePlace		School	GRAND ISLAND CENTRAL	

Owner History Tax Payment History

Google maps Click Here

Owner Name _____ (Last Name First) or

ERIE.GOV | Site Map | Contact Us | Accessibility Options

Search

Select Language ▼

Username:* Password:*

Log on

Real Property Parcel Search

Real Property Information

Parcel Status	ACTIVE	City\Town	Grand Island	Village
S-B-L	50.04-1-23.11	Owner	MESMER ROBERT F	SWIS 144600
Property Location	ALT BLVD	Mailing Address		
Property Class	311 RES VAC LAND	Line 2		
Assessment	47100	Line 3		
Taxable	47100	Street	2548 LOVE RD	
Desc		City/State	GRAND ISLAND NY	
Desc		Zip	14072	
Deed Book		Deed Page		
Frontage	718	Depth	282.86	Acres 4.03
Year Built		Square Ft		
Beds		Baths		
FirePlace		School	GRAND ISLAND CENTRAL	

Owner History Tax Payment History

Google maps Click Here

Real Property Parcel Search

Real Property Information

Parcel Status	ACTIVE	City\Town	Grand Island	Village
S-B-L	50.04-2-19.111	Owner	MESMER ROBERT F	SWIS 144600
Property Location	FIX RD	Mailing Address		
Property Class	311 RES VAC LAND	Line 2		
Assessment	3500	Line 3		
Taxable	3500	Street	2548 LOVE RD	
Desc		City/State	GRAND ISLAND NY	
Desc	MAP 15	Zip	14072	
Deed Book	11242	Deed Page	2852	
Frontage	0	Depth	0	Acres 4.63
Year Built		Square Ft		
Beds		Baths		
FirePlace		School	GRAND ISLAND CENTRAL	

Owner History Tax Payment History

Google maps Click Here

Real Property Parcel Search

Real Property Information

Parcel Status	ACTIVE	City\Town	Grand Island	Village
S-B-L	50.04-1-21.1	Owner	MESMER ROBERT F	SWIS 144600
Property Location	2564 LOVE RD	Mailing Address		
Property Class	311 RES VAC LAND	Line 2		
Assessment	10900	Line 3		
Taxable	10900	Street	2548 LOVE RD	
Desc	SL 3	City/State	GRAND ISLAND NY	
Desc		Zip	14072	
Deed Book		Deed Page		
Frontage	35	Depth	363	Acres 0.29
Year Built		Square Ft		
Beds		Baths		
FirePlace		School	GRAND ISLAND CENTRAL	

Owner History Tax Payment History

Google maps Click Here

50—Robert Mesmer

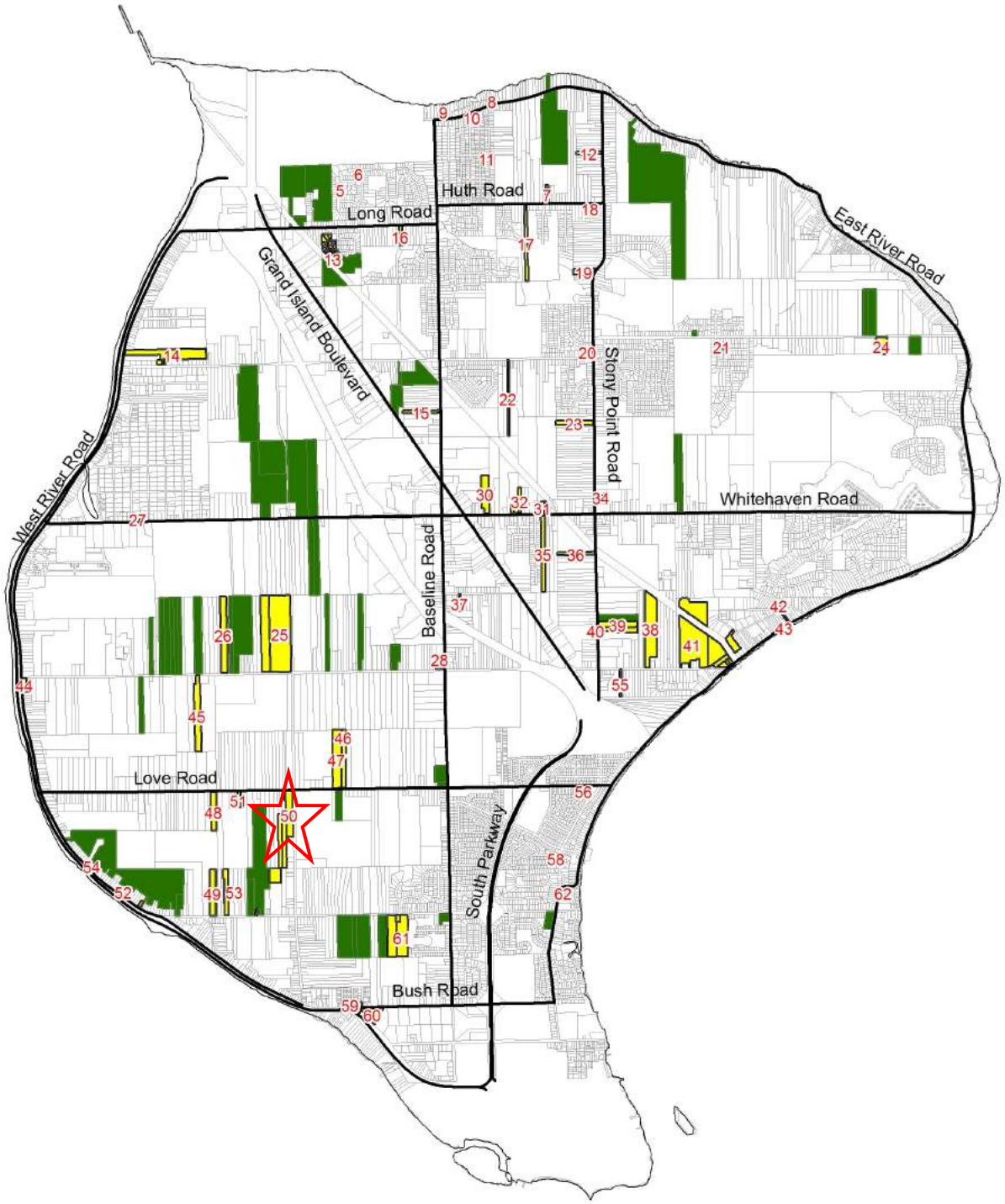

Legend

- 303-b Applicants
- Agricultural Districts
- State and County Roads

0 0.4 0.8 1.6 Miles

N

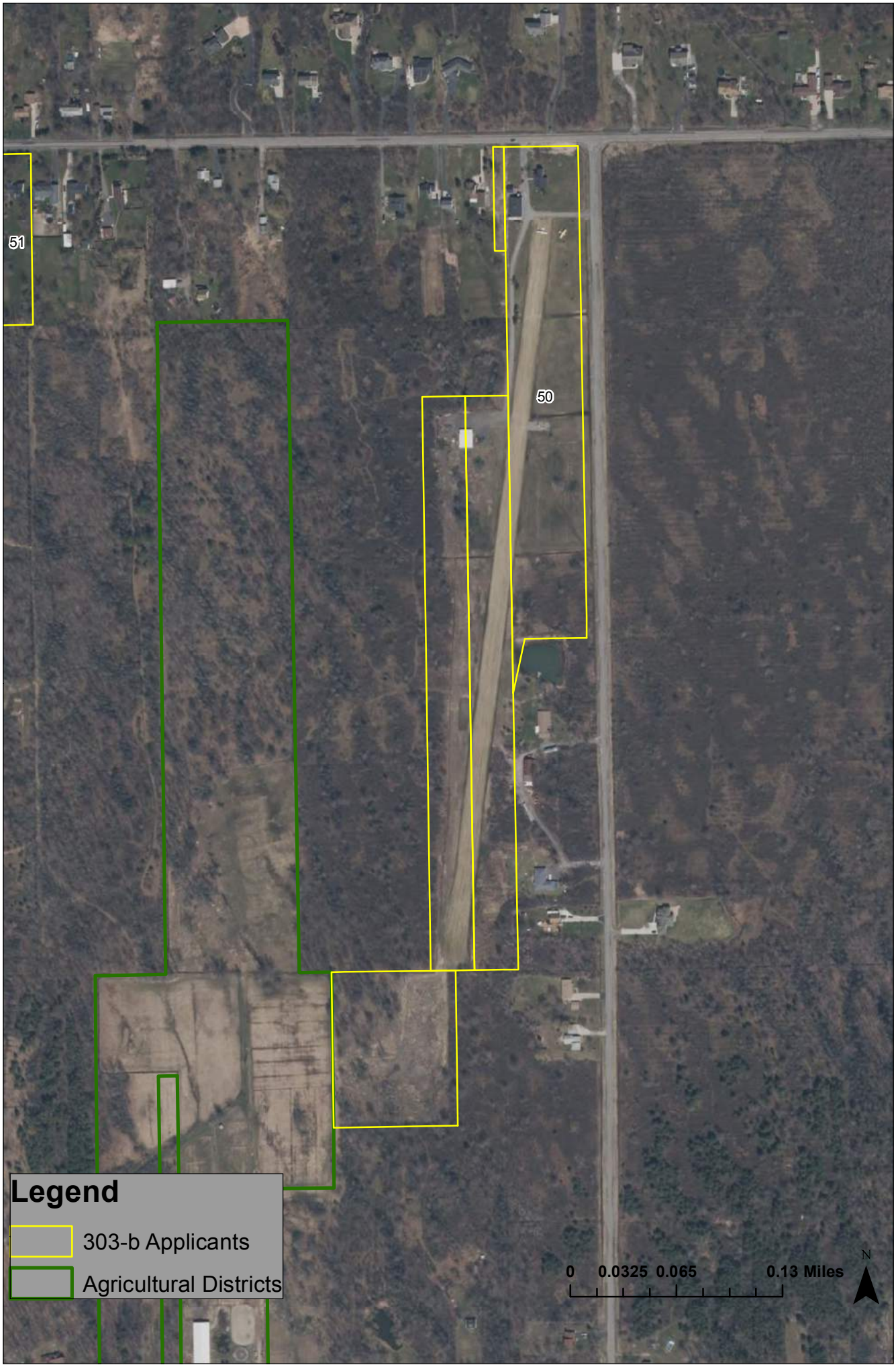
51
50
Legend
303-b Applicants
Agricultural Districts
0 0.0325 0.065 0.13 Miles
N

AGRICULTURAL DISTRICT OPEN ENROLLMENT FORM

This form is to be completed by agricultural landowners who wish to request inclusion in an existing agricultural district. The information obtained from this form will be used by the County and State to determine the significance and viability of agriculture. (NYS Agriculture and Markets Law 25AA, §303-b)

REQUESTS WILL BE ACCEPTED FROM SEPTEMBER 1st, 2016 TO SEPTEMBER 30th, 2016.

APPLICANTS MUST FILL OUT ALL APPLICABLE SECTIONS.

PART I: LANDOWNER INFORMATION			
OWNER NAME:	Keith Everett	PHONE:	716 773-5318
ADDRESS:	2716 Love Rd.	ALT. PHONE:	716 341-0067
CITY, ST, ZIP:	G.I. NY. 14072	EMAIL:	RJSE@Juno.Com.
RENTER CONTACT INFORMATION (IF APPLICABLE)			
RENTER NAME:		PHONE:	
MAILING ADDRESS:		ALT. PHONE:	
CITY, ST, ZIP:		EMAIL:	

PART II: PROPERTY DESCRIPTION

Please describe the property proposed to be added to the Agricultural District and list the SBL (tax identification) numbers and the Town in which they are located for all parcels that you wish to be included in the Agricultural District Program. If you are unsure of your SBL numbers or whether or not a parcel is currently receiving an Agricultural Assessment, please check with your local assessor.

FARM DESCRIPTION

Total number of acres owned	2
Total number of acres farmed/cropped	2
Total number of acres rented (from another landowner as part of the subject farm)	
Approximate annual gross sales	$500

SBL Number (Tax ID)	Street Address	Town	Size (acres)	Agricultural Assessment	
				Yes	No
50.04-1-5.1	2716 Love Road	Grand Island	1.79		X

PART III:	AGRICULTURAL BUSINESS DESCRIPTION
Describe the business that is operated or will be operated on the parcel(s) proposed to be added to the Agricultural District. Please note the principal enterprise as well.	
I Raise chickens for eggs & Meat.	
and produce, Tomatoes Cucumbers Zucchinis	
celery, onions, carrotts, lettuce & CORN.	
tre for Sale thru. G.I. Farm Cooperative. MH	

PRINCIPAL FARM ENTERPRISE (CHECK ONE)			
	Dairy	X	Poultry
	Cash Crop (Grain)		Horticultural Specialties
X	Cash Crop (Vegetable)		Sugarbush
	Orchard		Christmas Tree
	Vineyard		Aquaculture
	Livestock (other than dairy)		Other (please specify):

PART IV:	SIGNATURE
I attest that I am the legal owner of the above properties and that the above information is correct to the best of my knowledge and hereby officially request that my property, which is predominantly viable agricultural land, be included in the Agricultural District Program. I recognize that such land, once officially included in the Agricultural District Program, may not be removed from this program until the eight-year review period for the Agricultural District in which my land is placed. I understand that this is not an application for an agricultural tax assessment. I also acknowledge that this request is subject to a public hearing; review by the Erie County Agriculture and Farmland Protection Board; action by the Erie County Legislature; and certification by the NYS Department of Agriculture and Markets.	
Property Owner: Keith Everett	Date: 9/29/16

UNSIGNED APPLICATIONS WILL NOT BE CONSIDERED.

PLEASE SEND COMPLETED REQUEST FORM TO:

Elias Reden, Planner
Erie County Department of Environment & Planning
95 Franklin Street, 10th Floor, Buffalo, NY 14202
OR
agriculture@erie.gov
Questions? Contact Planner Elias Reden at (716)858-1911 or elias.reden@erie.gov

Real Property Parcel Search

Real Property Information

Parcel Status	ACTIVE	City\Town	Grand Island	Village	
S-B-L	50.04-1-5.1	Owner	EVERETT KEITH H	SWIS	144600
Property Location	2716 LOVE RD	Mailing Address	EVERETT REBECCA		
Property Class	210 1 FAMILY RES	Line 2			
Assessment	150000	Line 3			
Taxable	150000	Street	2716 LOVE RD		
Desc		City/State	GRAND ISLAND NY		
Desc	1.80AC	Zip	14072		
Deed Book	09019	Deed Page	00517		
Frontage	132.93	Depth	565	Acres	1.79
Year Built	1940	Square Ft	1772		
Beds	4	Baths	1		
FirePlace	1	School	GRAND ISLAND CENTRAL		

Owner History | Tax Payment History

Google maps Click Here

Owner Name _____ (Last Name First) or

ERIE.GOV | Site Map | Contact Us | Accessibility Options

Search

Select Language ▼

Username:* Password:*

Log in

51—Keith Everett

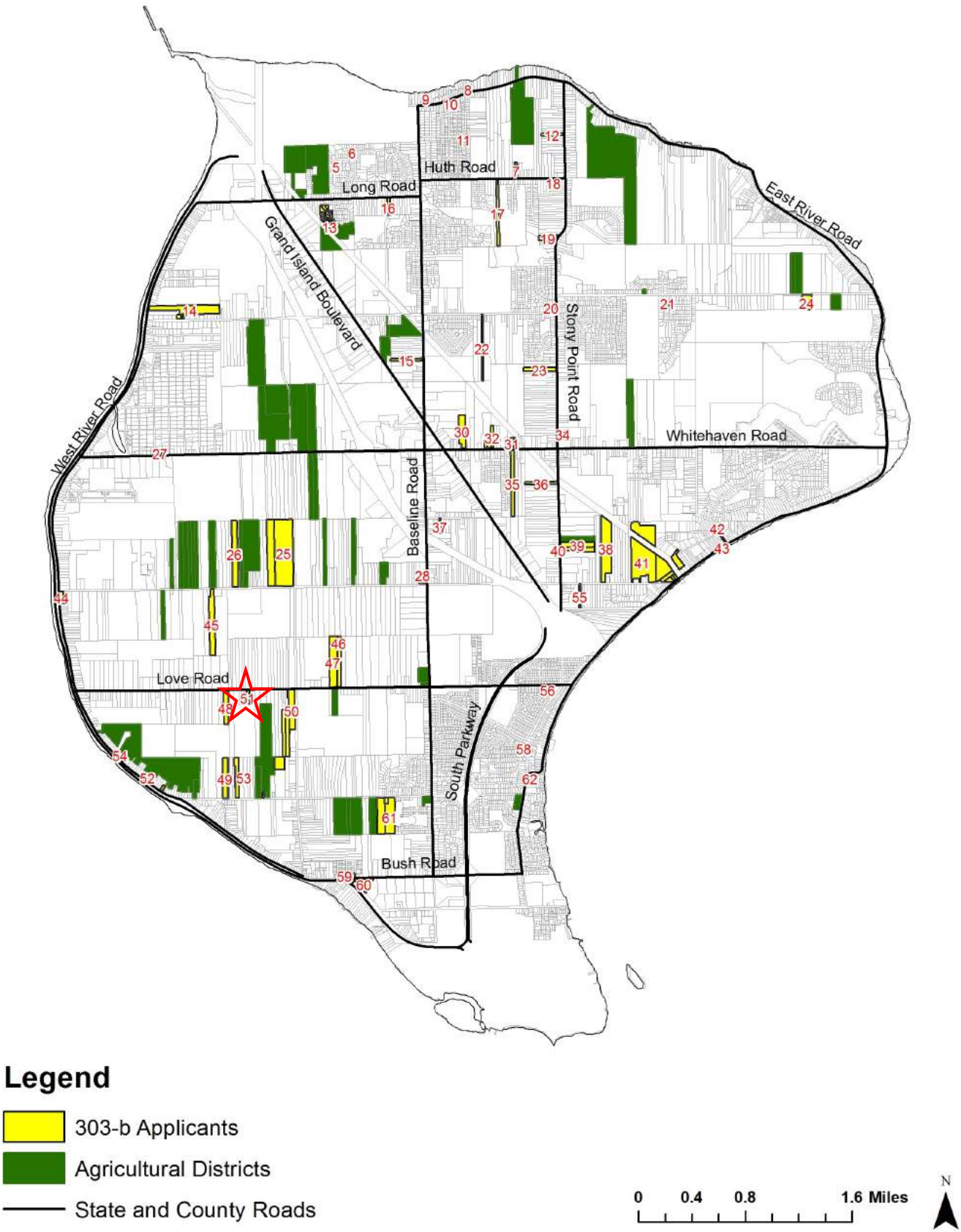

51
Legend
303-b Applicants
Agricultural Districts
0 0.015 0.03 0.06 Miles
N

AGRICULTURAL DISTRICT OPEN ENROLLMENT FORM

This form is to be completed by agricultural landowners who wish to request inclusion in an existing agricultural district. The information obtained from this form will be used by the County and State to determine the significance and viability of agriculture. (NYS Agriculture and Markets Law 25AA, §303-b)

REQUESTS WILL BE ACCEPTED FROM SEPTEMBER 1st, 2016 TO SEPTEMBER 30th, 2016.

APPLICANTS MUST FILL OUT ALL APPLICABLE SECTIONS.

PART I: LANDOWNER INFORMATION			
OWNER NAME:	Paul F Schultz II	PHONE:	716-774-8942
ADDRESS:	1483 West River Rd	ALT. PHONE:	716-491-4966
CITY, ST, ZIP:	Grand Island, NY, 14072	EMAIL:	GIFarmboy@Hotmail.com
RENTER CONTACT INFORMATION (IF APPLICABLE)			
RENTER NAME:		PHONE:	
MAILING ADDRESS:		ALT. PHONE:	
CITY, ST, ZIP:		EMAIL:	

PART II: PROPERTY DESCRIPTION

Please describe the property proposed to be added to the Agricultural District and list the SBL (tax identification) numbers and the Town in which they are located for all parcels that you wish to be included in the Agricultural District Program. If you are unsure of your SBL numbers or whether or not a parcel is currently receiving an Agricultural Assessment, please check with your local assessor.

FARM DESCRIPTION

Total number of acres owned	1.65
Total number of acres farmed/cropped	0.65
Total number of acres rented (from another landowner as part of the subject farm)	
Approximate annual gross sales	"start-up farm and orchard operation"

SBL Number (Tax ID)	Street Address	Town	Size (acres)	Agricultural Assessment	
				Yes	No
50.04-2-14.1	2661 Fix Road	Grand Island	0.[illegible]95		✓
50.04-2-12.2	2667 Fix Road	Grand Island	0.43		✓
50.18-1-4	1483 West River	Grand Island	0.86		✓

PART III:	AGRICULTURAL BUSINESS DESCRIPTION

Describe the business that is operated or will be operated on the parcel(s) proposed to be added to the Agricultural District. Please note the principal enterprise as well.

I currently produce apples, raspberries, asparagus and other vegetables, which are sold through the GI Farms Cooperative farm market.

Nursery; dozen, 2 year old; seedling native Ash trees for sale

In future; Increase size of vegetable crop.

PRINCIPAL FARM ENTERPRISE (CHECK ONE)

	Dairy		Poultry
	Cash Crop (Grain)		Horticultural Specialties
	Cash Crop (Vegetable)		Sugarbush
✓	Orchard		Christmas Tree
	Vineyard		Aquaculture
	Livestock (other than dairy)		Other (please specify):

PART IV:	SIGNATURE

I attest that I am the legal owner of the above properties and that the above information is correct to the best of my knowledge and hereby officially request that my property, which is predominantly viable agricultural land, be included in the Agricultural District Program. I recognize that such land, once officially included in the Agricultural District Program, may not be removed from this program until the eight-year review period for the Agricultural District in which my land is placed. I understand that this is not an application for an agricultural tax assessment. I also acknowledge that this request is subject to a public hearing; review by the Erie County Agriculture and Farmland Protection Board; action by the Erie County Legislature; and certification by the NYS Department of Agriculture and Markets.

Property Owner: Paul F Schultz II Paul Schultz **Date:** 9/26/2016

UNSIGNED APPLICATIONS WILL NOT BE CONSIDERED.

PLEASE SEND COMPLETED REQUEST FORM TO:

Elias Reden, Planner
Erie County Department of Environment & Planning
95 Franklin Street, 10th Floor, Buffalo, NY 14202
OR
agriculture@erie.gov
Questions? Contact Planner Elias Reden at (716)858-1911 or elias.reden@erie.gov

Real Property Information

Parcel Status	ACTIVE	**City\Town**	Grand Island	**Village**	
S-B-L	50.04-2-14.1	**Owner**	SCHULTZ PAUL F II	**SWIS**	144600
Property Location	2661 FIX RD	**Mailing Address**			
Property Class	210 1 FAMILY RES	**Line 2**			
Assessment	138000	**Line 3**			
Taxable	138000	**Street**	2661 FIX RD		
Desc		**City/State**	GRAND ISLAND NY		
Desc		**Zip**	14072		
Deed Book		**Deed Page**			
Frontage	166	**Depth**	250	**Acres**	0.95
Year Built	1953	**Square Ft**	1366		
Beds	3	**Baths**	1		
FirePlace	1	**School**	GRAND ISLAND CENTRAL		

Owner History Tax Payment History

Google maps Click Here

Owner Name _____ {Last Name First} or

Property Address _____ No./ Street

S-B-L _____

Search All Submit Query Clear Form

Real Property Information

Parcel Status	ACTIVE	**City\Town**	Grand Island	**Village**
S-B-L	50.18-1-4	**Owner**	SCHULTZ PAUL	**SWIS** 144600
Property Location	1483 WEST RIVER PKWY	**Mailing Address**	SCHULTZ LYNDA	
Property Class	210 1 FAMILY RES	**Line 2**		
Assessment	212000	**Line 3**		
Taxable	212000	**Street**	1483 WEST RIVER PKWY	
Desc	E	**City/State**	GRAND ISLAND NY	
Desc		**Zip**	14072	
Deed Book	11007	**Deed Page**	285	
Frontage	125	**Depth**	300	**Acres** 0.86
Year Built	1963	**Square Ft**	2072	
Beds	3	**Baths**	1.5	
FirePlace	1	**School**	GRAND ISLAND CENTRAL	

Owner History Tax Payment History

Google maps Click Here

Owner Name _____ {Last Name First} or

Property Address _____ No./ Street

S-B-L _____

Search All Submit Query Clear Form

52—Paul F. Schultz II

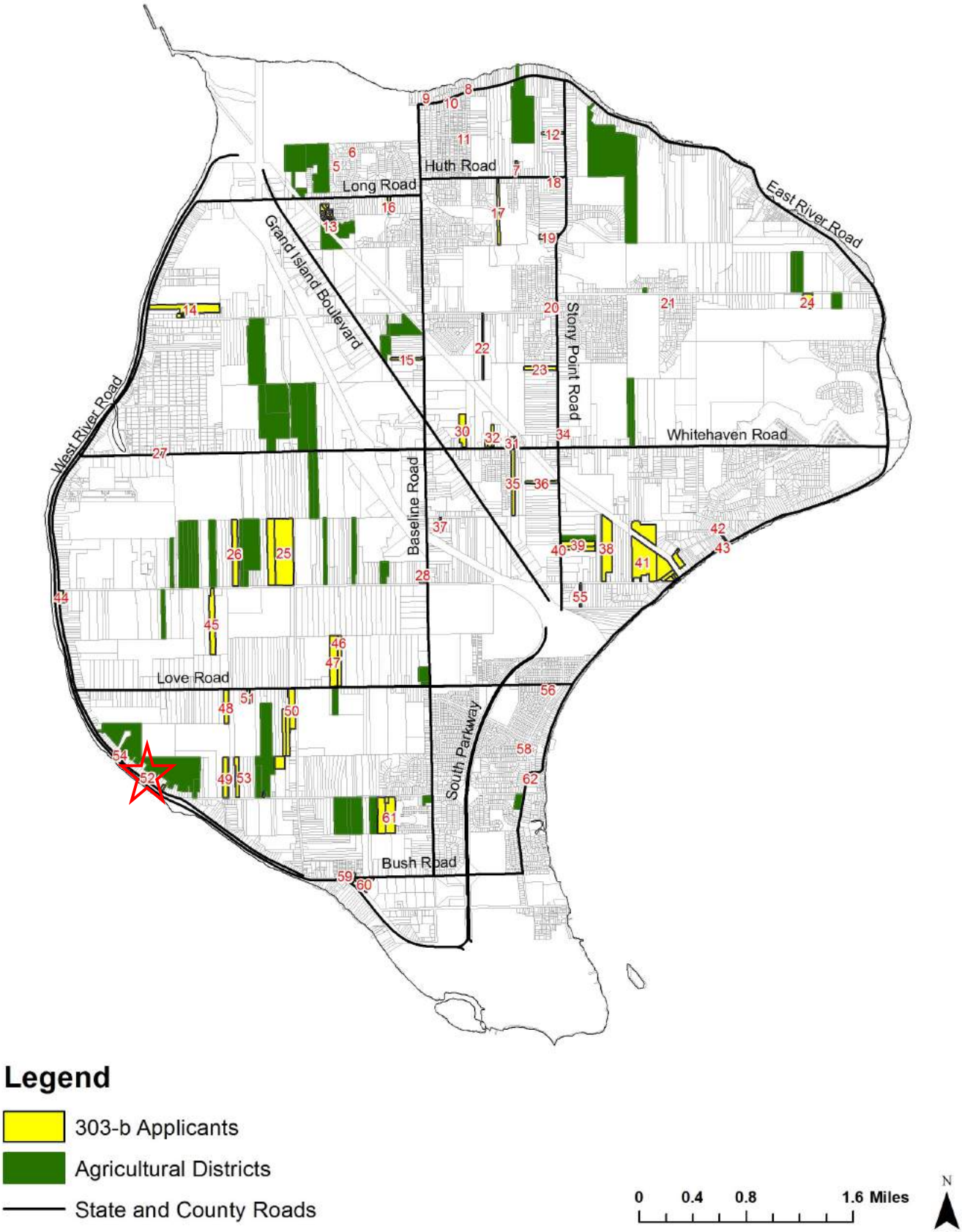


52
44
Legend
303-b Applicants
Agricultural Districts
0 0.015 0.03 0.06 Miles
N

50
52
Legend
303-b Applicants
Agricultural Districts
0 0.015 0.03 0.06 Miles
N

AGRICULTURAL DISTRICT OPEN ENROLLMENT FORM

This form is to be completed by agricultural landowners who wish to request inclusion in an existing agricultural district. The information obtained from this form will be used by the County and State to determine the significance and viability of agriculture. (NYS Agriculture and Markets Law 25AA, §303-b)

REQUESTS WILL BE ACCEPTED FROM SEPTEMBER 1st, 2016 TO SEPTEMBER 30th, 2016.

APPLICANTS MUST FILL OUT ALL APPLICABLE SECTIONS.

PART I:	LANDOWNER INFORMATION		
OWNER NAME:	Anthony Grimmelt	PHONE:	716-773-2873
ADDRESS:	2769 Fix Rd	ALT. PHONE:	
CITY, ST, ZIP:	Grand Island, NY, 14072	EMAIL:	
RENTER CONTACT INFORMATION (IF APPLICABLE)			
RENTER NAME:		PHONE:	
MAILING ADDRESS:		ALT. PHONE:	
CITY, ST, ZIP:		EMAIL:	

PART II: PROPERTY DESCRIPTION

Please describe the property proposed to be added to the Agricultural District and list the SBL (tax identification) numbers and the Town in which they are located for all parcels that you wish to be included in the Agricultural District Program. If you are unsure of your SBL numbers or whether or not a parcel is currently receiving an Agricultural Assessment, please check with your local assessor.

FARM DESCRIPTION

Total number of acres owned	96
Total number of acres farmed/cropped	96
Total number of acres rented (from another landowner as part of the subject farm)	
Approximate annual gross sales	$3000

SBL Number (Tax ID)	Street Address	Town	Size (acres)	Agricultural Assessment	
				Yes	No
50.04-2-2.21	2769 Fix Rd	Grand Island	5.56		✓

PART III:	AGRICULTURAL BUSINESS DESCRIPTION

Describe the business that is operated or will be operated on the parcel(s) proposed to be added to the Agricultural District. Please note the principal enterprise as well.

-Hay
-Turkeys for meat
-Chickens for eggs and meat
-Horse Training and Breeding

PRINCIPAL FARM ENTERPRISE (CHECK ONE)

	Dairy	✓	Poultry
	Cash Crop (Grain)		Horticultural Specialties
	Cash Crop (Vegetable)		Sugarbush
	Orchard		Christmas Tree
	Vineyard		Aquaculture
	Livestock (other than dairy)		Other (please specify):

PART IV:	SIGNATURE

I attest that I am the legal owner of the above properties and that the above information is correct to the best of my knowledge and hereby officially request that my property, which is **predominantly viable agricultural land**, be included in the Agricultural District Program. I recognize that such land, once officially included in the Agricultural District Program, may not be removed from this program until the eight-year review period for the Agricultural District in which my land is placed. I understand that this is not an application for an agricultural tax assessment. I also acknowledge that this request is subject to a public hearing; review by the Erie County Agriculture and Farmland Protection Board; action by the Erie County Legislature; and certification by the NYS Department of Agriculture and Markets.

Property Owner:	Date: 9-25-2016

UNSIGNED APPLICATIONS WILL NOT BE CONSIDERED.

PLEASE SEND COMPLETED REQUEST FORM TO:

Elias Reden, Planner
Erie County Department of Environment & Planning
95 Franklin Street, 10th Floor, Buffalo, NY 14202
OR
agriculture@erie.gov
Questions? Contact Planner Elias Reden at (716)858-1911 or elias.reden@erie.gov

Real Property Parcel Search

Real Property Information

Parcel Status	ACTIVE	City\Town	Grand Island	Village
S-B-L	50.04-2-2.21	Owner	GRIMMELT ANTHONY L	SWIS 144600
Property Location	2769 FIX RD	Mailing Address	GRIMMELT REBECCA	
Property Class	210 1 FAMILY RES	Line 2		
Assessment	220000	Line 3		
Taxable	220000	Street	2769 FIX RD	
Desc		City/State	GRAND ISLAND NY	
Desc	3AC	Zip	14072	
Deed Book		Deed Page		
Frontage	140	Depth	0	Acres 5.56
Year Built	1940	Square Ft	2108	
Beds	3	Baths	2	
FirePlace	1	School	GRAND ISLAND CENTRAL	

Owner History Tax Payment History

Google maps Click Here

Owner Name (Last Name First) or

ERIE.GOV | Site Map | Contact Us | Accessibility Options

Search

Select Language ▼

Username:* Password:*

Login

53—Anthony Grimmelt

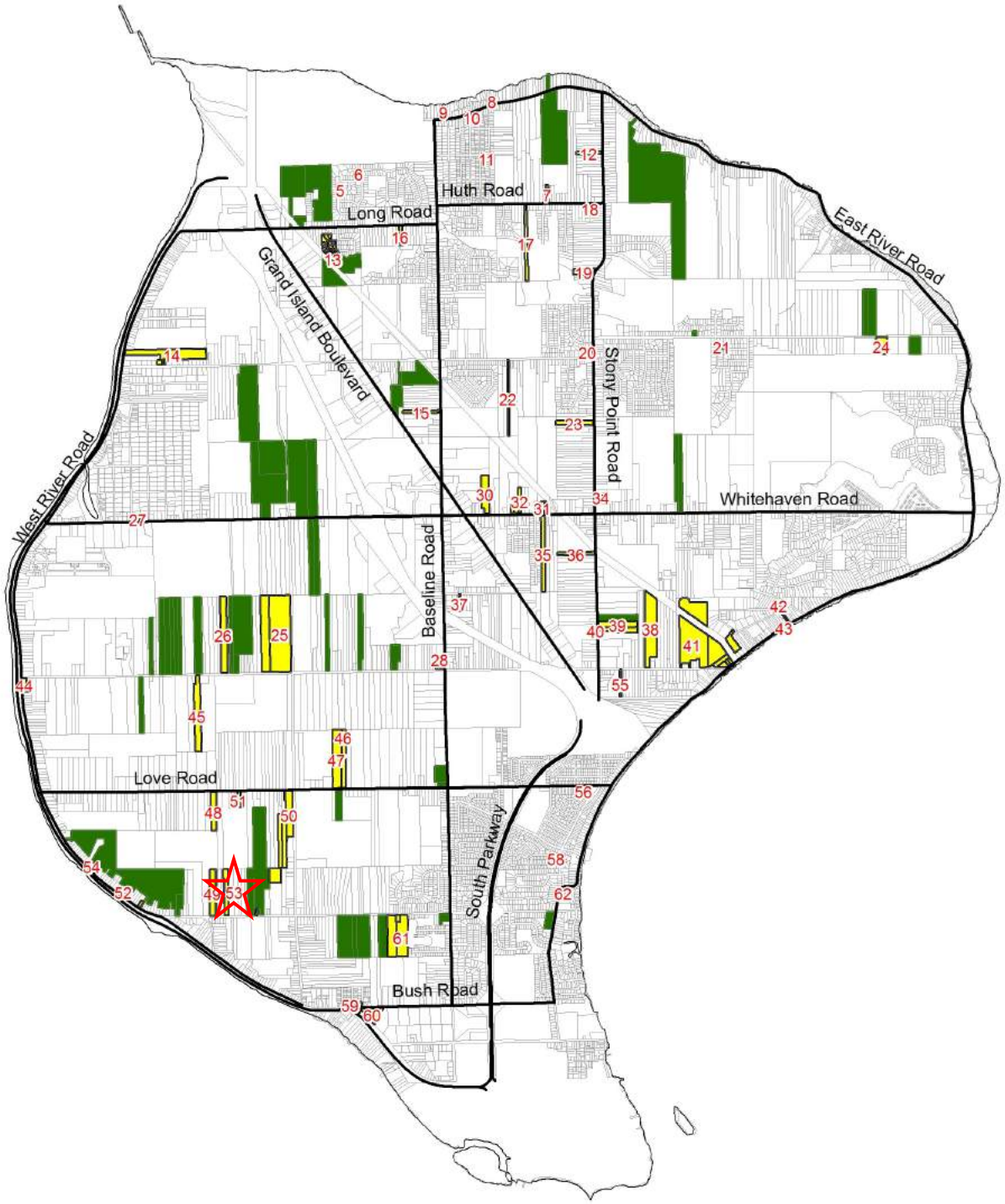

Legend

- 303-b Applicants
- Agricultural Districts
- State and County Roads

0 0.4 0.8 1.6 Miles

N

49
53
Legend
303-b Applicants
Agricultural Districts
0 0.015 0.03 0.06 Miles
N

AGRICULTURAL DISTRICT OPEN ENROLLMENT FORM

This form is to be completed by agricultural landowners who wish to request inclusion in an existing agricultural district. The information obtained from this form will be used by the County and State to determine the significance and viability of agriculture. (NYS Agriculture and Markets Law 25AA, §303-b)

REQUESTS WILL BE ACCEPTED FROM SEPTEMBER 1st, 2016 TO SEPTEMBER 30th, 2016.

APPLICANTS MUST FILL OUT ALL APPLICABLE SECTIONS.

PART I: LANDOWNER INFORMATION			
OWNER NAME:	JASON SHERO	PHONE:	(716) 316-7353
ADDRESS:	1625 W. RIVER RD	ALT. PHONE:	
CITY, ST, ZIP:	GRAND ISLAND, NY 14072	EMAIL:	EVILJAY2@YAHOO.COM
RENTER CONTACT INFORMATION (IF APPLICABLE)			
RENTER NAME:		PHONE:	
MAILING ADDRESS:		ALT. PHONE:	
CITY, ST, ZIP:		EMAIL:	

PART II: PROPERTY DESCRIPTION

Please describe the property proposed to be added to the Agricultural District and list the SBL (tax identification) numbers and the Town in which they are located for all parcels that you wish to be included in the Agricultural District Program. If you are unsure of your SBL numbers or whether or not a parcel is currently receiving an Agricultural Assessment, please check with your local assessor.

FARM DESCRIPTION

Total number of acres owned	~~0.62~~ 0.84
Total number of acres farmed/cropped	0.5
Total number of acres rented (from another landowner as part of the subject farm)	
Approximate annual gross sales	STARTUP FARM OPERATION

SBL Number (Tax ID)	Street Address	Town	Size (acres)	Agricultural Assessment	
				Yes	No
50.17-2-12	1625 W. RIVER RD.	GRAND ISLAND	0.62		X
99.68-3-17	157 FOURTEENTH	BUFFALO	0.11		X
99.68-3-18	159 FOURTEENTH		0.11		X

PART III:	AGRICULTURAL BUSINESS DESCRIPTION

Describe the business that is operated or will be operated on the parcel(s) proposed to be added to the Agricultural District. Please note the principal enterprise as well.

WE CURRENTLY GROW TOMATOES, PEPPERS, GRAPES, HORSERADDISH, MINT, CHIVES AND GARLIC, THAT WE SELL THRU THE GRAND ISLAND FARMS COOPERATIVE FARM MARKET. ONCE IN THE AGRICULTURAL DISTRICT WE WOULD LIKE TO RAISE POULTRY AND GROW HOPS.

PRINCIPAL FARM ENTERPRISE (CHECK ONE)

	Dairy		Poultry
	Cash Crop (Grain)		Horticultural Specialties
X	Cash Crop (Vegetable)		Sugarbush
	Orchard		Christmas Tree
	Vineyard		Aquaculture
	Livestock (other than dairy)		Other (please specify):

PART IV:	SIGNATURE

I attest that I am the legal owner of the above properties and that the above information is correct to the best of my knowledge and hereby officially request that my property, which is **predominantly viable agricultural land**, be included in the Agricultural District Program. I recognize that such land, once officially included in the Agricultural District Program, may not be removed from this program until the eight-year review period for the Agricultural District in which my land is placed. I understand that this is not an application for an agricultural tax assessment. I also acknowledge that this request is subject to a public hearing; review by the Erie County Agriculture and Farmland Protection Board; action by the Erie County Legislature; and certification by the NYS Department of Agriculture and Markets.

Property Owner: Jason Stre **Date:** 9-26-2016

UNSIGNED APPLICATIONS WILL NOT BE CONSIDERED.

PLEASE SEND COMPLETED REQUEST FORM TO:

Elias Reden, Planner
Erie County Department of Environment & Planning
95 Franklin Street, 10th Floor, Buffalo, NY 14202
OR
agriculture@erie.gov
Questions? Contact Planner Elias Reden at (716)858-1911 or elias.reden@erie.gov

Real Property Information

Parcel Status	ACTIVE	**City\Town**	Grand Island	**Village**
S-B-L	50.17-2-12	**Owner**	SHERO JASON B JT W/SURV	**SWIS** 144600
Property Location	1625 WEST RIVER PKWY	**Mailing Address**	MOSER SARA B JT W/SURV	
Property Class	210 1 FAMILY RES	**Line 2**		
Assessment	245000	**Line 3**		
Taxable	245000	**Street**	1625 WEST RIVER PKWY	
Desc	MC 595 BL C SL PT 2 &22	**City/State**	GRAND ISLAND NY	
Desc		**Zip**	14072	
Deed Book	11270	**Deed Page**	1776	
Frontage	100	**Depth**	271.93	Acres 0.62
Year Built	1960	**Square Ft**	2729	
Beds	4	**Baths**	2	
FirePlace	1	**School**	GRAND ISLAND CENTRAL	

Owner History Tax Payment History

Google maps Click Here

Owner Name _____ (Last Name First) or

Property Address _____ No./ Street

S-B-L _____

Search All Submit Query Clear Form

Real Property Information

Parcel Status	ACTIVE	**City\Town**	Buffalo	**Village**	
S-B-L	99.68-3-17	**Owner**	SHERO JASON B	**SWIS**	140200
Property Location	157 FOURTEENTH	**Mailing Address**			
Property Class	411 APARTMENT	**Line 2**			
Assessment	56000	**Line 3**			
Taxable	56000	**Street**	157 FOURTEENTH ST		
Desc	180. NW YORK	**City/State**	BUFFALO NY		
Desc		**Zip**	14213		
Deed Book	11159	**Deed Page**	6843		
Frontage	33	**Depth**	150		**Acres** 0.11
Year Built		**Square Ft**			
Beds		**Baths**			
FirePlace		**School**	BUFFALO SCHOOL DIST		

Owner History Tax Payment History

Google maps Click Here

Owner Name _____ {Last Name First} or

Property Address _____ No./ Street

S-B-L _____

Search All Submit Query Clear Form

Real Property Information

Parcel Status	ACTIVE	**City\Town**	Buffalo	**Village**
S-B-L	99.68-3-18	**Owner**	SHERO JASON B	**SWIS** 140200
Property Location	159 FOURTEENTH	**Mailing Address**		
Property Class	311 RES VAC LAND	**Line 2**		
Assessment	5000	**Line 3**		
Taxable	5000	**Street**	157 FOURTEENTH	
Desc	213. NW YORK	**City/State**	BUFFALO NY	
Desc		**Zip**	14213	
Deed Book	11184	**Deed Page**	7053	
Frontage	33	**Depth**	150	**Acres** 0.11
Year Built		**Square Ft**		
Beds		**Baths**		
FirePlace		**School**	BUFFALO SCHOOL DIST	

Owner History Tax Payment History

Google maps Click Here

Owner Name _____ (Last Name First) or

Property Address _____ No./ Street

S-B-L _____

Search All Submit Query Clear Form

54—Jason Shero

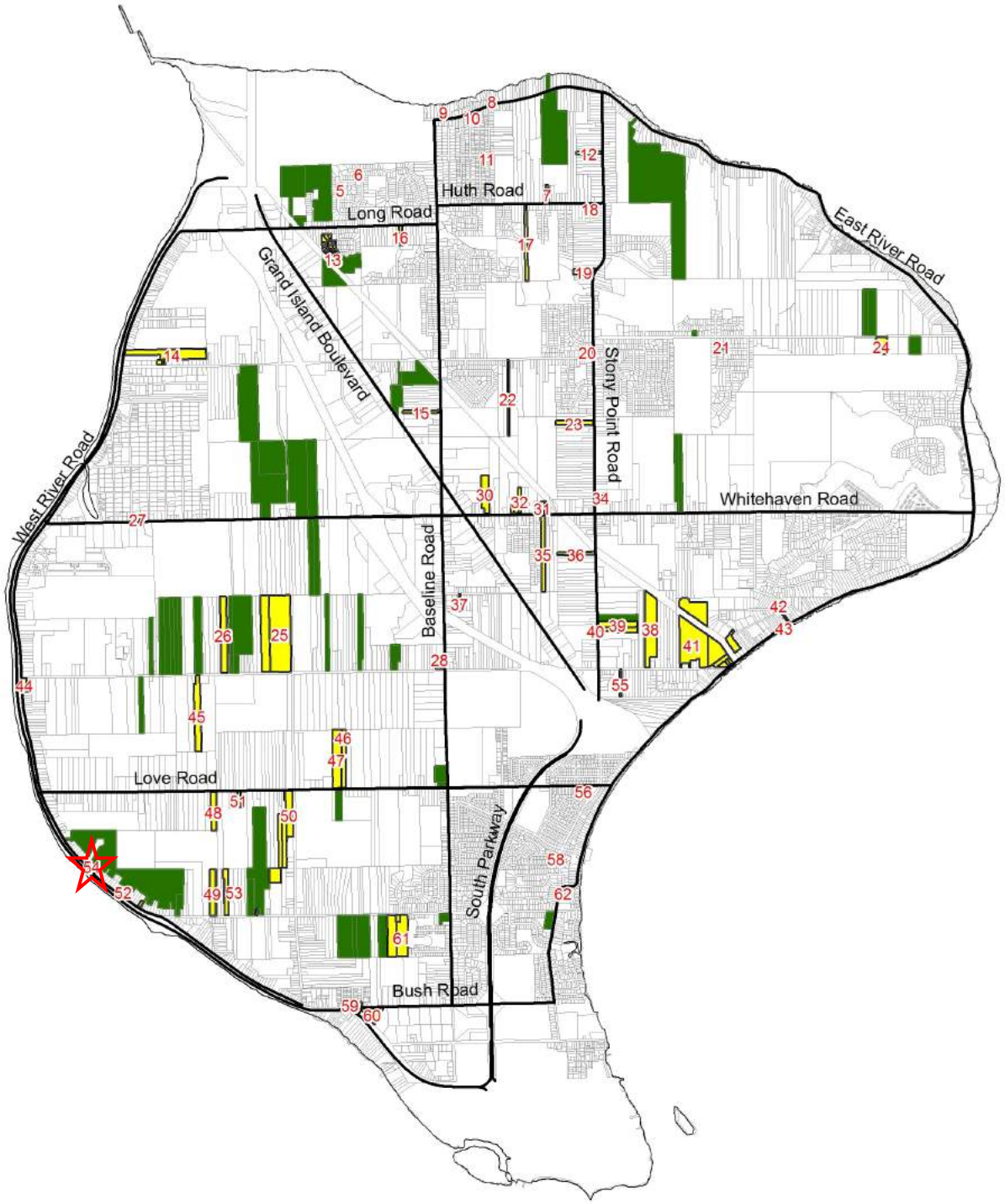

Legend

- 303-b Applicants
- Agricultural Districts
- State and County Roads

0 0.4 0.8 1.6 Miles

N

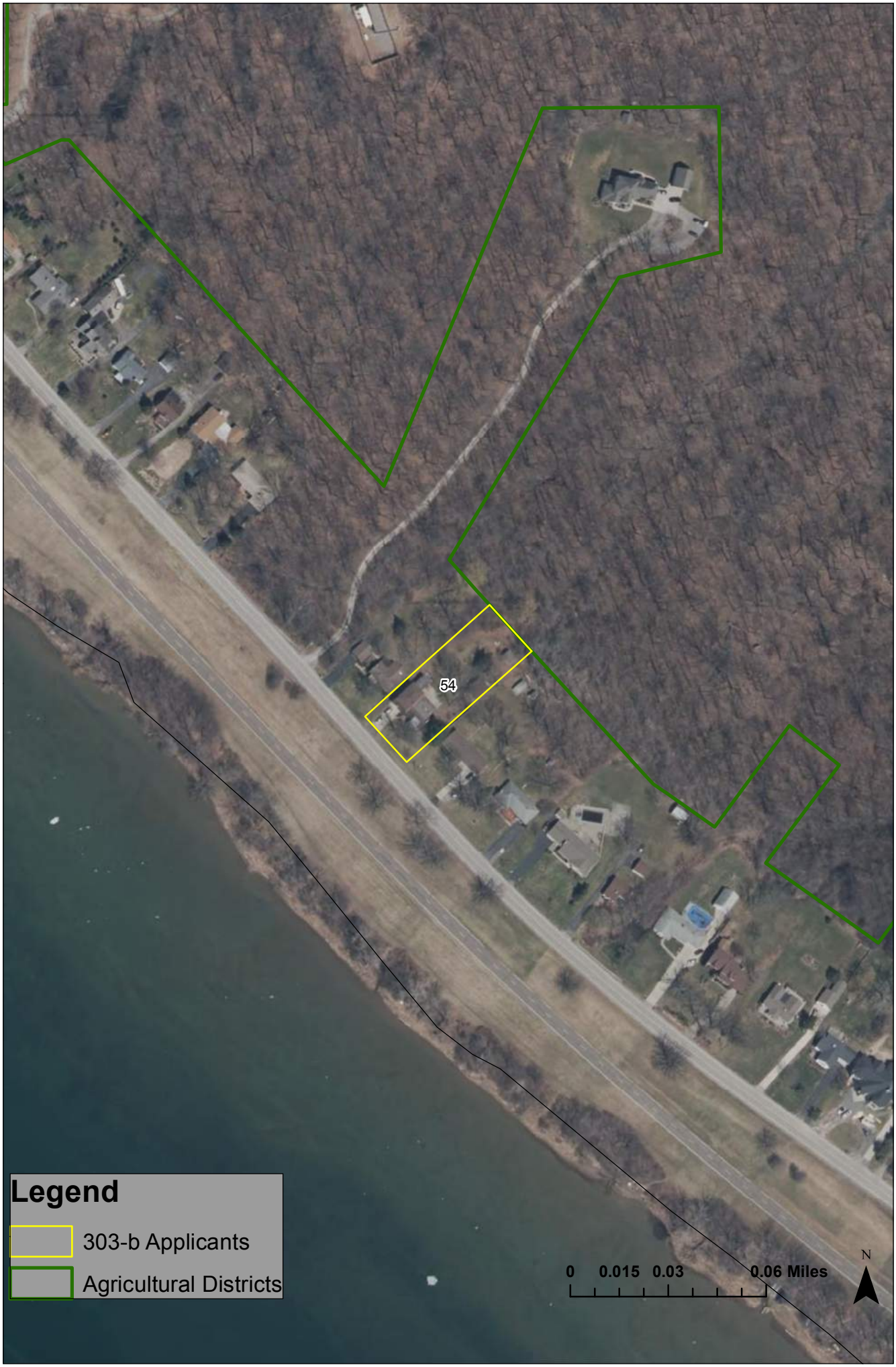
54
Legend
303-b Applicants
Agricultural Districts
0 0.015 0.03 0.06 Miles
N


54
Legend
303-b Applicants
Agricultural Districts
0 0.005 0.01 0.02 Miles
N

AGRICULTURAL DISTRICT OPEN ENROLLMENT FORM

This form is to be completed by agricultural landowners who wish to request inclusion in an existing agricultural district. The information obtained from this form will be used by the County and State to determine the significance and viability of agriculture. (NYS Agriculture and Markets Law 25AA, §303-b)

REQUESTS WILL BE ACCEPTED FROM SEPTEMBER 1st, 2016 TO SEPTEMBER 30th, 2016.

APPLICANTS MUST FILL OUT ALL APPLICABLE SECTIONS.

PART I:	LANDOWNER INFORMATION		
OWNER NAME:	Thomas P. Cunningham	PHONE:	585-314-7902
ADDRESS:	1388 Staley Rd.	ALT. PHONE:	
CITY, ST, ZIP:	Grand Island, NY, 14072	EMAIL:	
RENTER CONTACT INFORMATION (IF APPLICABLE)			
RENTER NAME:	Chris Caruana	PHONE:	716-579-0079
MAILING ADDRESS:	2397 Love Rd	ALT. PHONE:	
CITY, ST, ZIP:	Grand Island, NY, 14072	EMAIL:	

PART II: PROPERTY DESCRIPTION

Please describe the property proposed to be added to the Agricultural District and list the SBL (tax identification) numbers and the Town in which they are located for all parcels that you wish to be included in the Agricultural District Program. If you are unsure of your SBL numbers or whether or not a parcel is currently receiving an Agricultural Assessment, please check with your local assessor.

FARM DESCRIPTION

Total number of acres owned	1.65
Total number of acres farmed/cropped	1.65
Total number of acres rented (from another landowner as part of the subject farm)	2
Approximate annual gross sales	$100

SBL Number (Tax ID)	Street Address	Town	Size (acres)	Agricultural Assessment	
				Yes	No
51.02-1-7	1388 Staley Rd	Grand Island	1.65		✓

PART III:	AGRICULTURAL BUSINESS DESCRIPTION

Describe the business that is operated or will be operated on the parcel(s) proposed to be added to the Agricultural District. Please note the principal enterprise as well.

-Grapes-Grown and sold for wine
-Pumpkins-Grown and sold at street
-Sweet Corn-Grown and sold at street
Next year all items will be available at the Grand Island Co-op

PRINCIPAL FARM ENTERPRISE (CHECK ONE)

	Dairy		Poultry
✓	Cash Crop (Grain)		Horticultural Specialties
	Cash Crop (Vegetable)		Sugarbush
	Orchard		Christmas Tree
	Vineyard		Aquaculture
	Livestock (other than dairy)		Other (please specify):

PART IV:	SIGNATURE

I attest that I am the legal owner of the above properties and that the above information is correct to the best of my knowledge and hereby officially request that my property, which is predominantly viable agricultural land, be included in the Agricultural District Program. I recognize that such land, once officially included in the Agricultural District Program, may not be removed from this program until the eight-year review period for the Agricultural District in which my land is placed. I understand that this is not an application for an agricultural tax assessment. I also acknowledge that this request is subject to a public hearing; review by the Erie County Agriculture and Farmland Protection Board; action by the Erie County Legislature; and certification by the NYS Department of Agriculture and Markets.

Property Owner: Thomas P. Cunningham	Date: 9-25-2016

UNSIGNED APPLICATIONS WILL NOT BE CONSIDERED.

PLEASE SEND COMPLETED REQUEST FORM TO:
Elias Reden, Planner
Erie County Department of Environment & Planning
95 Franklin Street, 10th Floor, Buffalo, NY 14202
OR
agriculture@erie.gov
Questions? Contact Planner Elias Reden at (716)858-1911 or elias.reden@erie.gov

Real Property Parcel Search

Real Property Information

Parcel Status	ACTIVE	City\Town	Grand Island	Village
S-B-L	51.02-1-7	Owner	CUNNINGHAM THOMAS P	SWIS 144600
Property Location	1388 STALEY RD	Mailing Address		
Property Class	210 1 FAMILY RES	Line 2		
Assessment	134000	Line 3		
Taxable	134000	Street	1388 STALEY RD	
Desc		City/State	GRAND ISLAND NY	
Desc	1.50AC	Zip	14072	
Deed Book	11292	Deed Page	5446	
Frontage	75	Depth	0	Acres 1.65
Year Built	1957	Square Ft	1280	
Beds	3	Baths	1	
FirePlace	1	School	GRAND ISLAND CENTRAL	

Owner History | Tax Payment History

Google maps Click Here

55—Thomas P. Cunningham

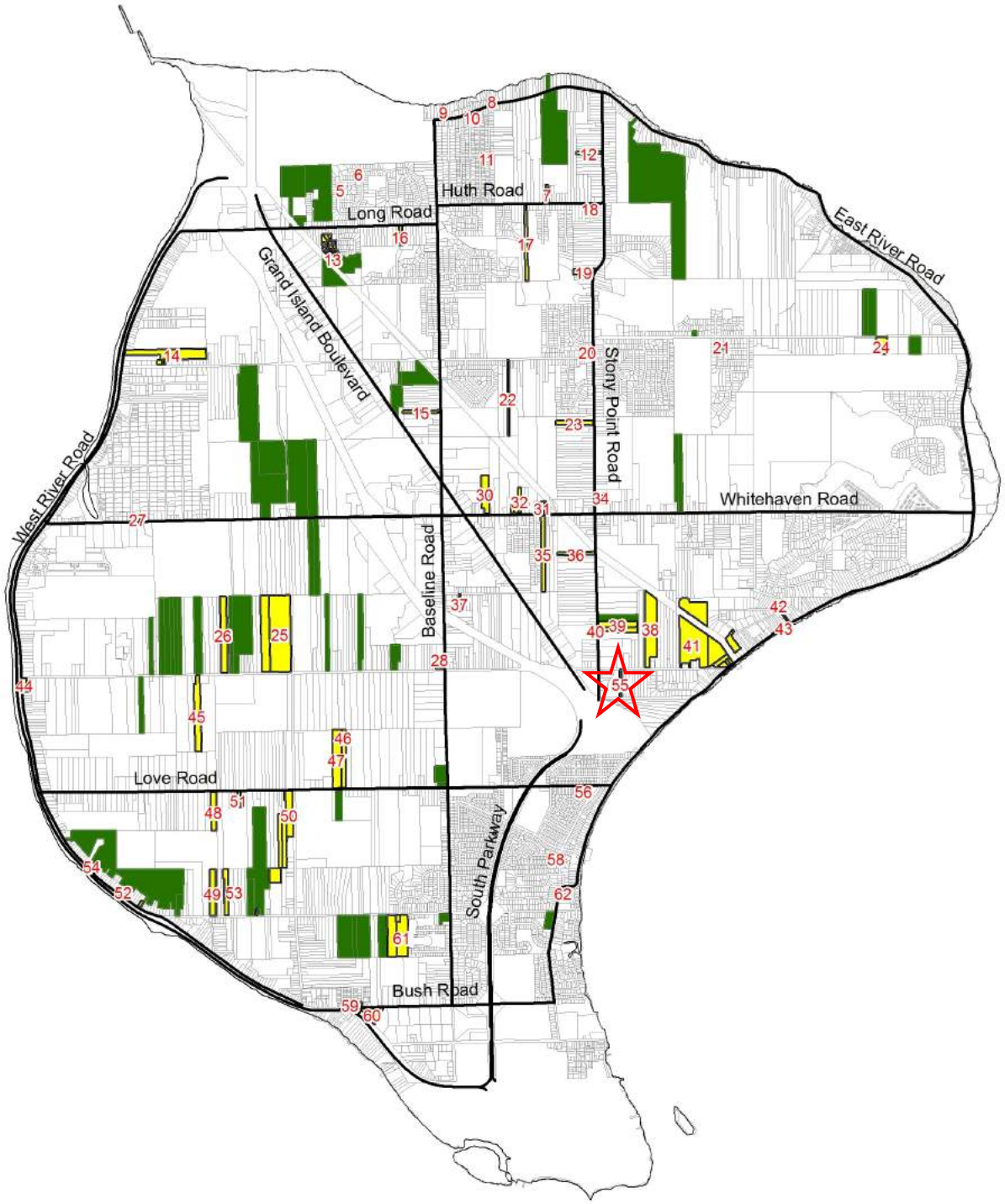

Legend

- 303-b Applicants
- Agricultural Districts
- State and County Roads

0 0.4 0.8 1.6 Miles

N

55
Legend
303-b Applicants
Agricultural Districts
0 0.015 0.03 0.06 Miles
N

AGRICULTURAL DISTRICT OPEN ENROLLMENT FORM

This form is to be completed by agricultural landowners who wish to request inclusion in an existing agricultural district. The information obtained from this form will be used by the County and State to determine the significance and viability of agriculture. (NYS Agriculture and Markets Law 25AA, §303-b)

REQUESTS WILL BE ACCEPTED FROM SEPTEMBER 1st, 2016 TO SEPTEMBER 30th, 2016.

APPLICANTS MUST FILL OUT ALL APPLICABLE SECTIONS.

PART I:	LANDOWNER INFORMATION		
OWNER NAME:	Harold & Deborah Clark	PHONE:	716-773-7670
ADDRESS:	1530 Love Road	ALT. PHONE:	
CITY, ST, ZIP:	Grand Island, NY 14072	EMAIL:	dclark@goetzenergy.com
RENTER CONTACT INFORMATION (IF APPLICABLE)			
RENTER NAME:		PHONE:	
MAILING ADDRESS:		ALT. PHONE:	
CITY, ST, ZIP:		EMAIL:	

PART II: PROPERTY DESCRIPTION

Please describe the property proposed to be added to the Agricultural District and list the SBL (tax identification) numbers and the Town in which they are located for all parcels that you wish to be included in the Agricultural District Program. If you are unsure of your SBL numbers or whether or not a parcel is currently receiving an Agricultural Assessment, please check with your local assessor.

FARM DESCRIPTION

Total number of acres owned	0.30
Total number of acres farmed/cropped	0.15
Total number of acres rented (from another landowner as part of the subject farm)	—
Approximate annual gross sales	300

SBL Number (Tax ID)	Street Address	Town	Size (acres)	Agricultural Assessment	
				Yes	No
51.15-2-6	1530 Love Road	Grand Island	.30		

PART III:	AGRICULTURAL BUSINESS DESCRIPTION

Describe the business that is operated or will be operated on the parcel(s) proposed to be added to the Agricultural District. Please note the principal enterprise as well.

WE RAISE KOI AND GROW AQUATIC PLANTS FOR RESALE.

PRINCIPAL FARM ENTERPRISE (CHECK ONE)

	Dairy		Poultry
	Cash Crop (Grain)		Horticultural Specialties
	Cash Crop (Vegetable)		Sugarbush
	Orchard		Christmas Tree
	Vineyard	X	Aquaculture
	Livestock (other than dairy)		Other (please specify):

PART IV:	SIGNATURE

I attest that I am the legal owner of the above properties and that the above information is correct to the best of my knowledge and hereby officially request that my property, which is predominantly viable agricultural land, be included in the Agricultural District Program. I recognize that such land, once officially included in the Agricultural District Program, may not be removed from this program until the eight-year review period for the Agricultural District in which my land is placed. I understand that this is not an application for an agricultural tax assessment. I also acknowledge that this request is subject to a public hearing; review by the Erie County Agriculture and Farmland Protection Board; action by the Erie County Legislature; and certification by the NYS Department of Agriculture and Markets.

Property Owner: Deborah A Clark Date: 9/29/16

UNSIGNED APPLICATIONS WILL NOT BE CONSIDERED.

PLEASE SEND COMPLETED REQUEST FORM TO:

Elias Reden, Planner
Erie County Department of Environment & Planning
95 Franklin Street, 10th Floor, Buffalo, NY 14202
OR
agriculture@erie.gov
Questions? Contact Planner Elias Reden at (716)858-1911 or elias.reden@erie.gov

Real Property Parcel Search

Real Property Information

Parcel Status	ACTIVE	City\Town	Grand Island	Village
S-B-L	51.15-2-6	Owner	CLARK HAROLD W	SWIS 144600
Property Location	1530 LOVE RD	Mailing Address	CLARK DEBORAH	
Property Class	210 1 FAMILY RES	Line 2		
Assessment	110000	Line 3		
Taxable	82500	Street	1530 LOVE RD	
Desc	MC 1593 BL K SL 5	City/State	GRAND ISLAND NY	
Desc		Zip	14072	
Deed Book	09999	Deed Page	00379	
Frontage	55	Depth	240	Acres 0.30
Year Built	1942	Square Ft	1330	
Beds	2	Baths	1	
FirePlace	0	School	GRAND ISLAND CENTRAL	

Owner History Tax Payment History

Google maps Click Here

56—Harold & Deborah Clark

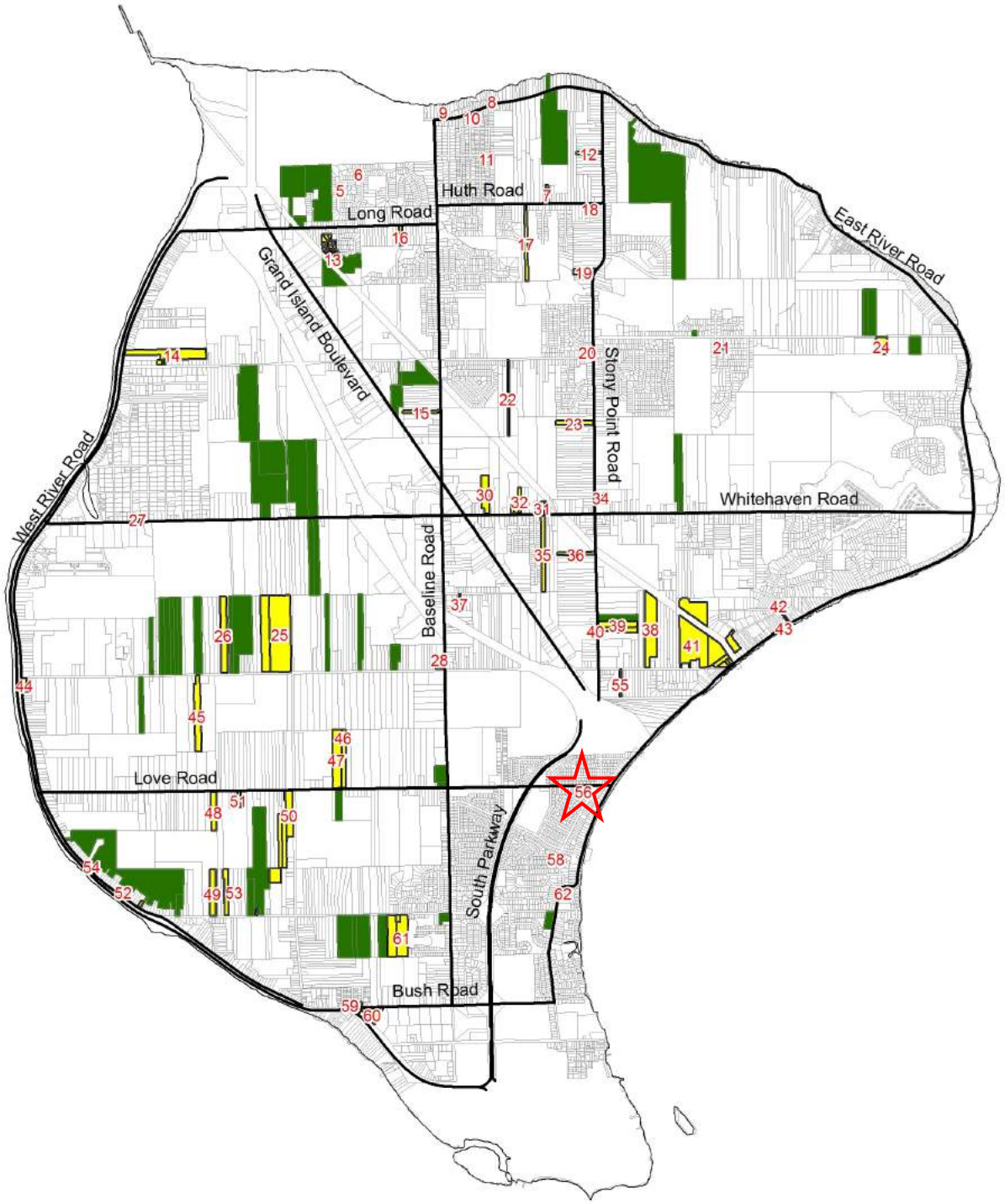

Legend

- 303-b Applicants
- Agricultural Districts
- State and County Roads

0 0.4 0.8 1.6 Miles

N

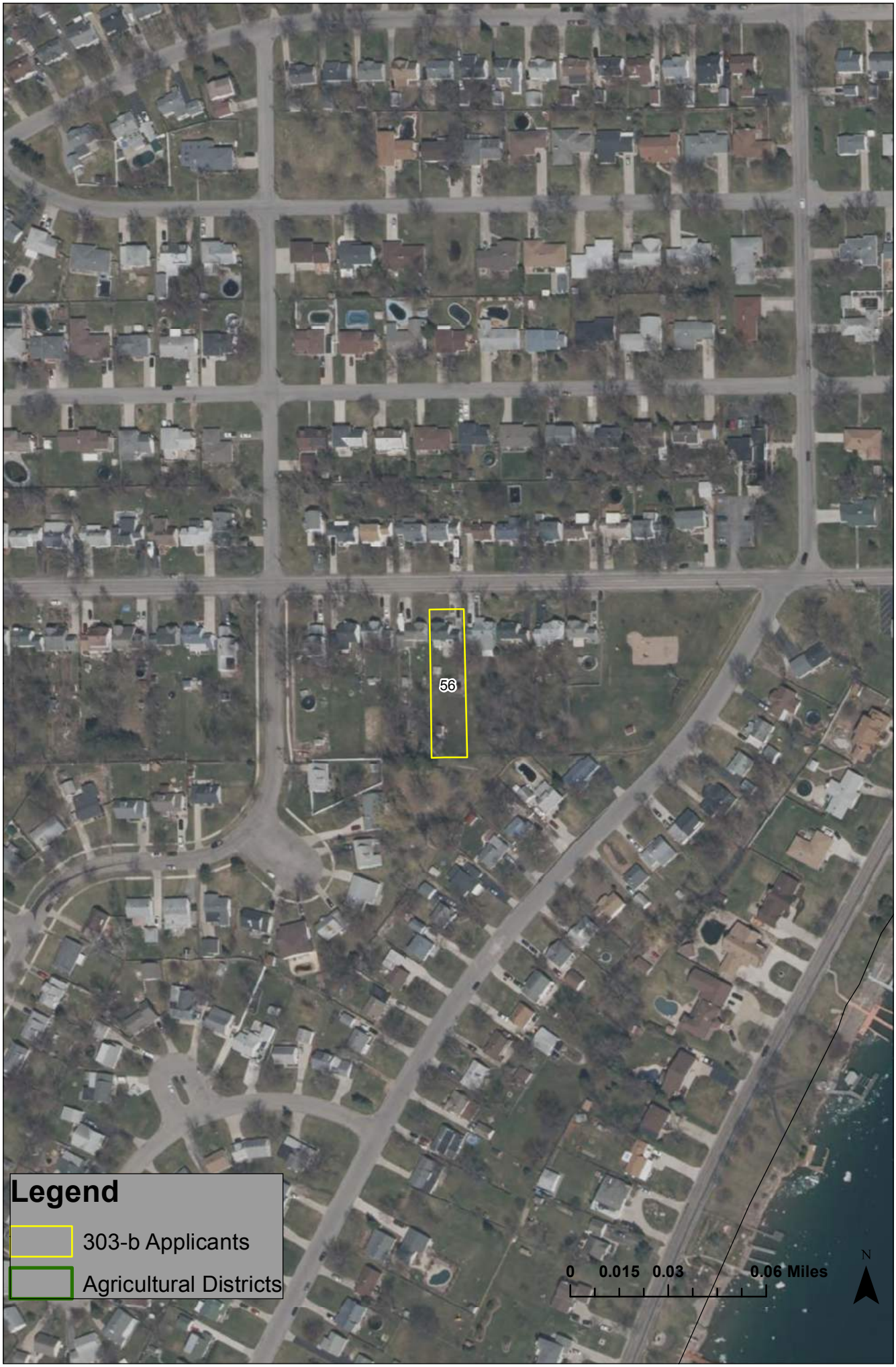
56
Legend
303-b Applicants
Agricultural Districts
0 0.015 0.03 0.06 Miles
N

AGRICULTURAL DISTRICT OPEN ENROLLMENT FORM

This form is to be completed by agricultural landowners who wish to request inclusion in an existing agricultural district. The information obtained from this form will be used by the County and State to determine the significance and viability of agriculture. (NYS Agriculture and Markets Law 25AA, §303-b)

REQUESTS WILL BE ACCEPTED FROM SEPTEMBER 1st, 2016 TO SEPTEMBER 30th, 2016.

APPLICANTS MUST FILL OUT ALL APPLICABLE SECTIONS.

PART I:	LANDOWNER INFORMATION		
OWNER NAME:	Wendy & Jamie Ferrie	PHONE:	(716)773-7770
ADDRESS:	1082 Carter Drive	ALT. PHONE:	(716)390-0192
CITY, ST, ZIP:	Grand Island, NY 14072	EMAIL:	
RENTER CONTACT INFORMATION (IF APPLICABLE)			
RENTER NAME:		PHONE:	
MAILING ADDRESS:		ALT. PHONE:	
CITY, ST, ZIP:		EMAIL:	

PART II:	PROPERTY DESCRIPTION
Please describe the property proposed to be added to the Agricultural District and list the SBL (tax identification) numbers and the Town in which they are located for all parcels that you wish to be included in the Agricultural District Program. If you are unsure of your SBL numbers or whether or not a parcel is currently receiving an Agricultural Assessment, please check with your local assessor.	
FARM DESCRIPTION	
Total number of acres owned	0.22
Total number of acres farmed/cropped	0.22
Total number of acres rented (from another landowner as part of the subject farm)	
Approximate annual gross sales	start-up farm operation

SBL Number (Tax ID)	Street Address	Town	Size (acres)	Agricultural Assessment	
				Yes	No
51.17-2-27	1082 Carter Drive	Grand Island	0.22		✓

PART III:	AGRICULTURAL BUSINESS DESCRIPTION

Describe the business that is operated or will be operated on the parcel(s) proposed to be added to the Agricultural District. Please note the principal enterprise as well.

We are a small start-up farm operation that currently grows potatoes, peppers, onions, carrots and beans that are available for sale through the Grand Island Farm Cooperative seasonal farm market.

We intend to raise chickens for eggs and lambs for fiber once our property is added to the agricultural district.

PRINCIPAL FARM ENTERPRISE (CHECK ONE)

	Dairy		Poultry
	Cash Crop (Grain)		Horticultural Specialties
✓	Cash Crop (Vegetable)		Sugarbush
	Orchard		Christmas Tree
	Vineyard		Aquaculture
	Livestock (other than dairy)		Other (please specify):

PART IV:	SIGNATURE

I attest that I am the legal owner of the above properties and that the above information is correct to the best of my knowledge and hereby officially request that my property, which is predominantly viable agricultural land, be included in the Agricultural District Program. I recognize that such land, once officially included in the Agricultural District Program, may not be removed from this program until the eight-year review period for the Agricultural District in which my land is placed. I understand that this is not an application for an agricultural tax assessment. I also acknowledge that this request is subject to a public hearing; review by the Erie County Agriculture and Farmland Protection Board; action by the Erie County Legislature; and certification by the NYS Department of Agriculture and Markets.

Property Owner:	Date: 9/29/16

UNSIGNED APPLICATIONS WILL NOT BE CONSIDERED.

PLEASE SEND COMPLETED REQUEST FORM TO:

Elias Reden, Planner
Erie County Department of Environment & Planning
95 Franklin Street, 10th Floor, Buffalo, NY 14202
OR
agriculture@erie.gov
Questions? Contact Planner Elias Reden at (716)858-1911 or elias.reden@erie.gov

Real Property Parcel Search

Real Property Information

Parcel Status	ACTIVE	City\Town	Grand Island	Village
S-B-L	51.17-2-27	Owner	FERRIE WENDY J	SWIS 144600
Property Location	1082 CARTER DR	Mailing Address		
Property Class	210 1 FAMILY RES	Line 2		
Assessment	115000	Line 3		
Taxable	115000	Street	1082 CARTER DR	
Desc	SL 229	City/State	GRAND ISLAND NY	
Desc	MC 1925	Zip	14072	
Deed Book	11165	Deed Page	1851	
Frontage	80	Depth	121.27	Acres 0.22
Year Built	1960	Square Ft	1232	
Beds	3	Baths	2	
FirePlace	0	School	GRAND ISLAND CENTRAL	

Owner History Tax Payment History

Google maps Click Here

Owner Name (Last Name First) or

ERIE.GOV | Site Map | Contact Us | Accessibility Options

Search

Select Language ▼

Username:* Password:* Log in

57—Wendy & Jamie Ferrie

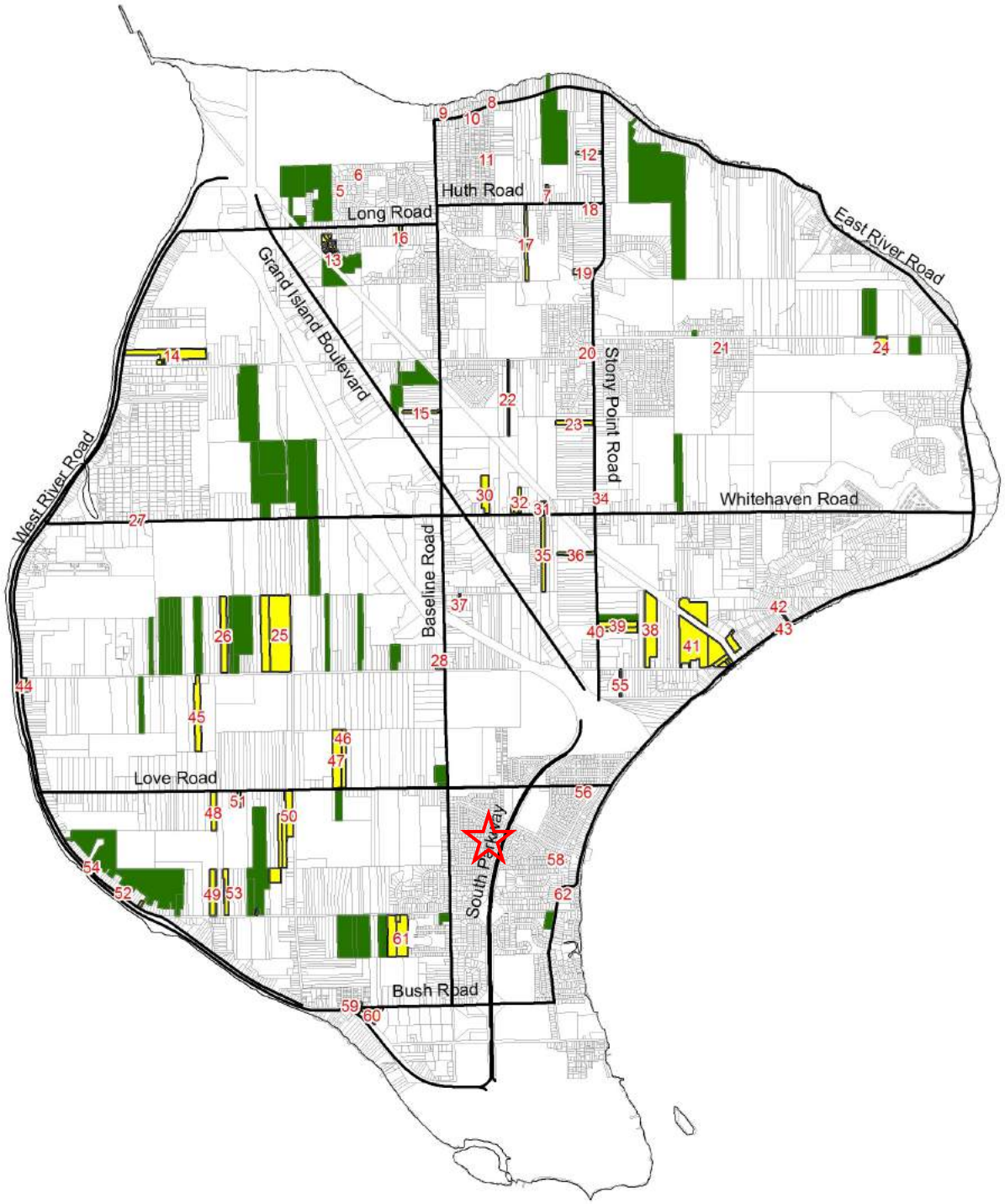

Legend

- 303-b Applicants
- Agricultural Districts
- State and County Roads

0 0.4 0.8 1.6 Miles

N


57
Legend
303-b Applicants
Agricultural Districts
0 0.015 0.03 0.06 Miles
N

AGRICULTURAL DISTRICT OPEN ENROLLMENT FORM

This form is to be completed by agricultural landowners who wish to request inclusion in an existing agricultural district. The information obtained from this form will be used by the County and State to determine the significance and viability of agriculture. (NYS Agriculture and Markets Law 25AA, §303-b)

REQUESTS WILL BE ACCEPTED FROM SEPTEMBER 1 TO SEPTEMBER 30.

APPLICANTS MUST FILL OUT ALL APPLICABLE SECTIONS.
UNSIGNED APPLICATIONS WILL NOT BE CONSIDERED.

PART I:	LANDOWNER INFORMATION
OWNER NAME: James M. Olmstead	PHONE: (716) 773-3371
ADDRESS: 974 Stony Point Road	ALT. PHONE: (716) 208-0931
CITY, ST, ZIP: Grand Island, N.Y. 14072	EMAIL: mohawk1@roadrunner.com
RENTER CONTACT INFORMATION (IF APPLICABLE)	
RENTER NAME:	PHONE: ( )
MAILING ADDRESS:	ALT. PHONE: ( )
CITY, ST, ZIP:	EMAIL:

PART II:	PROPERTY DESCRIPTION

Please describe the property proposed to be added to the Agricultural District and list the SBL (tax identification) numbers and the Town in which they are located for all parcels that you wish to be included in the Agricultural District Program. If you are unsure of your SBL numbers or whether or not a parcel is currently receiving an Agricultural Assessment, please check with your local assessor.

FARM DESCRIPTION

Total number of acres owned	0.23
Total number of acres farmed/cropped	0.23
Total number of acres rented (from another landowner as part of the subject farm)	
Approximate annual gross sales START UP POULTRY FARM	250.

SBL Number (Tax ID)	Street Address	Town	Size (acres)	Agricultural Assessment (Y/N)
51.18-3-34	974 Stony Point Rd.	Grand Island	0.23	NO

PART III:	AGRICULTURAL BUSINESS DESCRIPTION

Describe the business that is operated or will be operated on the parcel(s) proposed to be added to the Agricultural District. Please note the principal enterprise as well.

Currently selling Eggs Through G.L. Farms co-operative Farm market Also growing Produce for market

PRINCIPAL FARM ENTERPRISE (CHECK ONE)

- ☐ Dairy
- ☐ Cash Crop (Grain)
- ☐ Cash Crop (Vegetable)
- ☐ Orchard
- ☐ Vineyard
- ☐ Livestock (other than dairy)
- ☑ Poultry
- ☐ Horticultural Specialties
- ☐ Sugarbush
- ☐ Christmas Tree
- ☐ Aquaculture
- ☐ Other (please specify)_____

PART IV:	SIGNATURE

I attest that I am the legal owner of the above properties and that the above information is correct to the best of my knowledge and hereby officially request that my property, which is predominantly viable agricultural land, be included in the Agricultural District Program. I recognize that such land, once officially included in the Agricultural District Program, may not be removed from this program until the eight-year review period for the Agricultural District in which my land is placed. I understand that this is not an application for an agricultural tax assessment. I also acknowledge that this request is subject to a public hearing; review by the Erie County Agriculture and Farmland Protection Board; action by the Erie County Legislature; and certification by the NYS Department of Agriculture and Markets.

Property Owner James Olmstead Date 9/26/2016

PLEASE SEND COMPLETED REQUEST FORM TO:

Elias Reden, Planner
Erie County Department of Environment & Planning
95 Franklin Street, 10th Floor, Buffalo, NY 14202
OR
agriculture@erie.gov
Questions? Contact Planner Elias Reden at (716)858-1911 or elias.reden@erie.gov

Real Property Information

Parcel Status	ACTIVE	**City\Town**	Grand Island	**Village**
S-B-L	51.18-3-34	**Owner**	OLMSTEAD JAMES M	**SWIS** 144600
Property Location	974 STONY POINT RD	**Mailing Address**	OLMSTEAD ELIZABETH K	
Property Class	210 1 FAMILY RES	**Line 2**		
Assessment	120000	**Line 3**		
Taxable	102000	**Street**	974 STONY POINT RD	
Desc	SL 95 MC 1878	**City/State**	GRAND ISLAND NY	
Desc		**Zip**	14072	
Deed Book	11260	**Deed Page**	7588	
Frontage	60	**Depth**	169.67	Acres 0.23
Year Built	1956	**Square Ft**	1216	
Beds	3	**Baths**	1.5	
FirePlace	1	**School**	GRAND ISLAND CENTRAL	

Owner History Tax Payment History

Google maps Click Here

Owner Name _____ {Last Name First} or

Property Address _____ No./ Street

S-B-L _____

Search All Submit Query Clear Form

58—James M. Olmstead

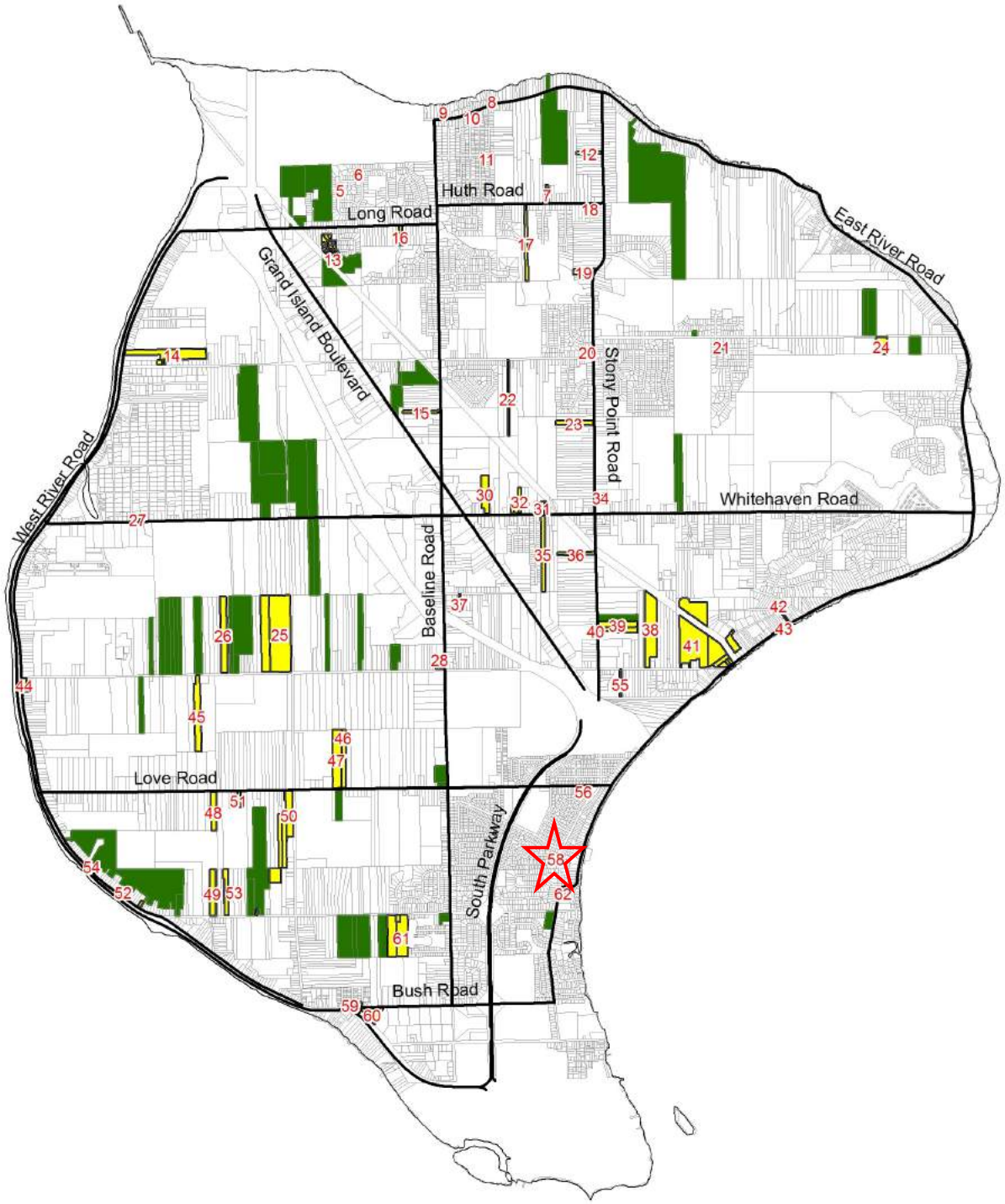

Legend

- 303-b Applicants
- Agricultural Districts
- State and County Roads

0 0.4 0.8 1.6 Miles

N

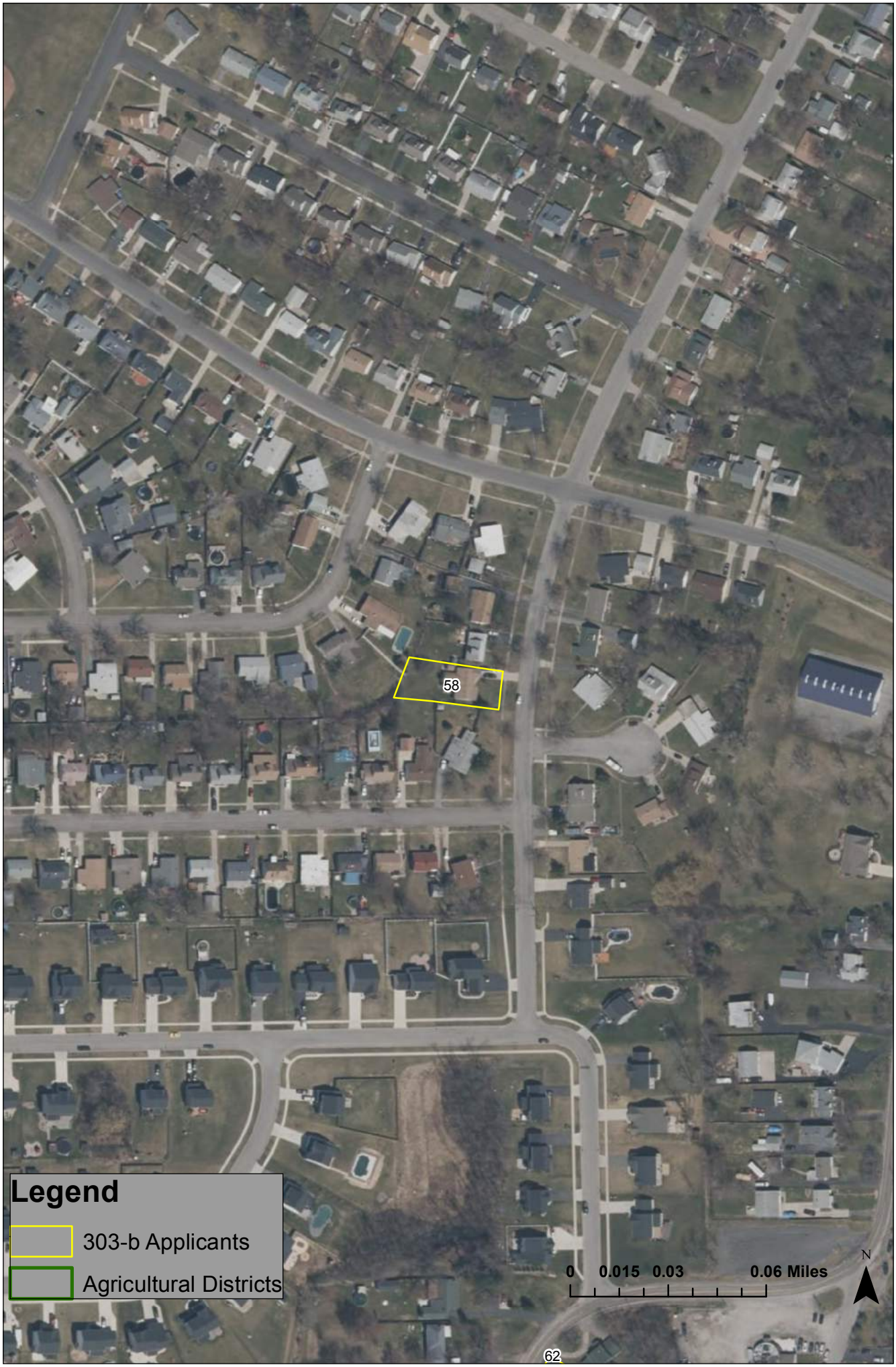
58
62
Legend
303-b Applicants
Agricultural Districts
0 0.015 0.03 0.06 Miles
N

AGRICULTURAL DISTRICT OPEN ENROLLMENT FORM

This form is to be completed by agricultural landowners who wish to request inclusion in an existing agricultural district. The information obtained from this form will be used by the County and State to determine the significance and viability of agriculture. (NYS Agriculture and Markets Law 25AA, §303-b)

REQUESTS WILL BE ACCEPTED FROM SEPTEMBER 1 TO SEPTEMBER 30.

APPLICANTS MUST FILL OUT ALL APPLICABLE SECTIONS.
UNSIGNED APPLICATIONS WILL NOT BE CONSIDERED.

PART I:	LANDOWNER INFORMATION
OWNER NAME: Swain, Kim M	PHONE: (716) 517-6230
ADDRESS: 2347 Bush Road	ALT. PHONE: (716) 380 1934
CITY, ST, ZIP: Grand Island NY 14072	EMAIL: JKfarmgi@gmail.com
RENTER CONTACT INFORMATION (IF APPLICABLE)	
RENTER NAME:	PHONE: ( )
MAILING ADDRESS:	ALT. PHONE: ( )
CITY, ST, ZIP:	EMAIL:

PART II:	PROPERTY DESCRIPTION

Please describe the property proposed to be added to the Agricultural District and list the SBL (tax identification) numbers and the Town in which they are located for all parcels that you wish to be included in the Agricultural District Program. If you are unsure of your SBL numbers or whether or not a parcel is currently receiving an Agricultural Assessment, please check with your local assessor.

FARM DESCRIPTION

Total number of acres owned	.68 acres
Total number of acres farmed/cropped	.34 acres
Total number of acres rented (from another landowner as part of the subject farm)	0
Approximate annual gross sales	0-Startup

SBL Number (Tax ID)	Street Address	Town	Size (acres)	Agricultural Assessment (Y/N)
100.01-1-1.01	*1 Sample Street*	*Anytown*	*10.2*	*No*
63.12-2-36	2347 Bush Rd	Grand Island	.17 acres	NO
63.12-2-37	2347 Bush Rd	Grand Island	.17 acres	NO
63.12-2-38	2347 Bush Rd	Grand Island	.17 acres	NO
63.12-2-39	2347 Bush Rd	Grand Island	.17 acres	NO

52

PART III:	AGRICULTURAL BUSINESS DESCRIPTION

Describe the business that is operated or will be operated on the parcel(s) proposed to be added to the Agricultural District. Please note the principal enterprise as well.

The parcels of land proposed to be added to the agricultural district will house chickens for the production and sale of eggs. The principal enterprise is a cash crop (large vegetable garden) for the production and sale of a variety of tomatoes, peppers, squash, zucchini, corn, asparagus, beans and peas

PRINCIPAL FARM ENTERPRISE (CHECK ONE)

- ☐ Dairy
- ☐ Cash Crop (Grain)
- ☒ Cash Crop (Vegetable)
- ☐ Orchard
- ☐ Vineyard
- ☐ Livestock (other than dairy)
- ☒ Poultry
- ☐ Horticultural Specialties
- ☐ Sugarbush
- ☐ Christmas Tree
- ☐ Aquaculture
- ☐ Other (please specify)_____

PART IV:	SIGNATURE

I attest that I am the legal owner of the above properties and that the above information is correct to the best of my knowledge and hereby officially request that my property, which is predominantly viable agricultural land, be included in the Agricultural District Program. I recognize that such land, once officially included in the Agricultural District Program, may not be removed from this program until the eight-year review period for the Agricultural District in which my land is placed. I understand that this is not an application for an agricultural tax assessment. I also acknowledge that this request is subject to a public hearing; review by the Erie County Agriculture and Farmland Protection Board; action by the Erie County Legislature; and certification by the NYS Department of Agriculture and Markets.

Property Owner Eric Swan **Date** 9.20.16

PLEASE SEND COMPLETED REQUEST FORM TO:

Elias Reden, Planner
Erie County Department of Environment & Planning
95 Franklin Street, 10th Floor, Buffalo, NY 14202
OR
agriculture@erie.gov
Questions? Contact Planner Elias Reden at (716)858-1911 or elias.reden@erie.gov

Real Property Information

Parcel Status	ACTIVE	**City\Town**	Grand Island	**Village**
S-B-L	63.12-2-36	**Owner**	SWAIN KIM M	**SWIS** 144600
Property Location	MAGNOLIA AVE	**Mailing Address**		
Property Class	311 RES VAC LAND	**Line 2**		
Assessment	1000	**Line 3**		
Taxable	1000	**Street**	2347 BUSH RD	
Desc	MC 1247 SL 71	**City/State**	GRAND ISLAND NY	
Desc	PAPER STREET	**Zip**	14072	
Deed Book	11239	**Deed Page**	8854	
Frontage	50	**Depth**	150	**Acres** 0.17
Year Built		**Square Ft**		
Beds		**Baths**		
FirePlace		**School**	GRAND ISLAND CENTRAL	

Owner History Tax Payment History

Google maps Click Here

Owner Name _____ {Last Name First} or

Property Address _____ No./ Street

S-B-L _____

Search All Submit Query Clear Form

Real Property Information

Parcel Status	ACTIVE	**City\Town**	Grand Island	**Village**
S-B-L	63.12-2-37	**Owner**	SWAIN KIM M	**SWIS** 144600
Property Location	BUSH RD	**Mailing Address**		
Property Class	311 RES VAC LAND	**Line 2**		
Assessment	13700	**Line 3**		
Taxable	13700	**Street**	2347 BUSH RD	
Desc	MC 1247 SL 44	**City/State**	GRAND ISLAND NY	
Desc		**Zip**	14072	
Deed Book	11239	**Deed Page**	8854	
Frontage	50	**Depth**	150	Acres 0.17
Year Built		**Square Ft**		
Beds		**Baths**		
FirePlace		**School**	GRAND ISLAND CENTRAL	

Owner History Tax Payment History

Google maps Click Here

Owner Name _____ (Last Name First) or

Property Address _____ No./ Street

S-B-L _____

Search All Submit Query Clear Form

Real Property Information

Parcel Status	ACTIVE	**City\Town**	Grand Island	**Village**
S-B-L	63.12-2-38	**Owner**	SWAIN KIM M	**SWIS** 144600
Property Location	2347 BUSH RD	**Mailing Address**		
Property Class	210 1 FAMILY RES	**Line 2**		
Assessment	134000	**Line 3**		
Taxable	134000	**Street**	2347 BUSH RD	
Desc	MC 1247 SL 45	**City/State**	GRAND ISLAND NY	
Desc		**Zip**	14072	
Deed Book	11239	**Deed Page**	8854	
Frontage	50	**Depth**	150	**Acres** 0.17
Year Built	1960	**Square Ft**	1743	
Beds	3	**Baths**	2	
FirePlace	1	**School**	GRAND ISLAND CENTRAL	

Owner History | Tax Payment History

Google maps Click Here

Owner Name _____ {Last Name First} or

Property Address _____ No./ Street

S-B-L _____

Search All | Submit Query | Clear Form

Real Property Information

Parcel Status	ACTIVE	**City\Town**	Grand Island	**Village**
S-B-L	63.12-2-39	**Owner**	SWAIN KIM M	**SWIS** 144600
Property Location	BUSH RD	**Mailing Address**		
Property Class	311 RES VAC LAND	**Line 2**		
Assessment	13700	**Line 3**		
Taxable	13700	**Street**	2347 BUSH RD	
Desc	MC 1247 SL 46	**City/State**	GRAND ISLAND NY	
Desc		**Zip**	14072	
Deed Book	11239	**Deed Page**	8854	
Frontage	50	**Depth**	150	Acres 0.17
Year Built		**Square Ft**		
Beds		**Baths**		
FirePlace		**School**	GRAND ISLAND CENTRAL	

Owner History Tax Payment History

Google maps Click Here

Owner Name _____ {Last Name First} or

Property Address _____ No./ Street

S-B-L _____

Search All Submit Query Clear Form

59—Kim M. Swain

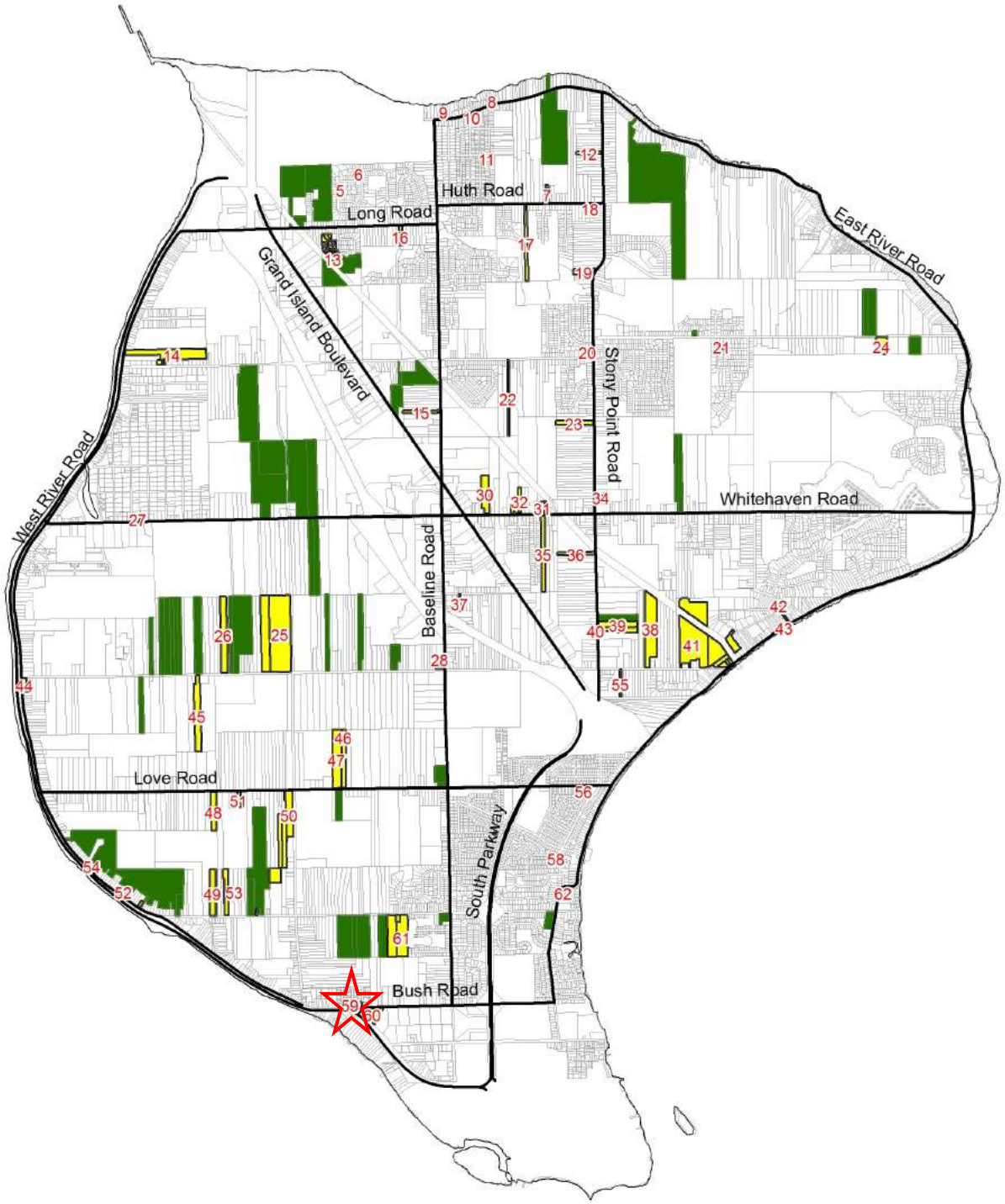

Legend

- 303-b Applicants
- Agricultural Districts
- State and County Roads

0 0.4 0.8 1.6 Miles

N

59
44
60
Legend
303-b Applicants
Agricultural Districts
0 0.015 0.03 0.06 Miles
N

AGRICULTURAL DISTRICT OPEN ENROLLMENT FORM

This form is to be completed by agricultural landowners who wish to request inclusion in an existing agricultural district. The information obtained from this form will be used by the County and State to determine the significance and viability of agriculture. (NYS Agriculture and Markets Law 25AA, §303-b)

REQUESTS WILL BE ACCEPTED FROM SEPTEMBER 1st, 2016 TO SEPTEMBER 30th, 2016.

APPLICANTS MUST FILL OUT ALL APPLICABLE SECTIONS.

PART I:	LANDOWNER INFORMATION		
OWNER NAME:	Timothy Crockett	PHONE:	(716)912-3658
ADDRESS:	2286 Bush Road	ALT. PHONE:	
CITY, ST, ZIP:	Grand Island, NY, 14072	EMAIL:	jacoblanding@gmail.com
RENTER CONTACT INFORMATION (IF APPLICABLE)			
RENTER NAME:		PHONE:	
MAILING ADDRESS:		ALT. PHONE:	
CITY, ST, ZIP:		EMAIL:	

PART II: PROPERTY DESCRIPTION

Please describe the property proposed to be added to the Agricultural District and list the SBL (tax identification) numbers and the Town in which they are located for all parcels that you wish to be included in the Agricultural District Program. If you are unsure of your SBL numbers or whether or not a parcel is currently receiving an Agricultural Assessment, please check with your local assessor.

FARM DESCRIPTION

Total number of acres owned	5
Total number of acres farmed/cropped	3
Total number of acres rented (from another landowner as part of the subject farm)	
Approximate annual gross sales	

SBL Number (Tax ID)	Street Address	Town	Size (acres)	Agricultural Assessment	
				Yes	No
64.00-2-1	2286 Bush Road	Grand Island	5		✓

PART III:	AGRICULTURAL BUSINESS DESCRIPTION

Describe the business that is operated or will be operated on the parcel(s) proposed to be added to the Agricultural District. Please note the principal enterprise as well.

After our property is added to the agricultural district, we intend to expand our operation by building a barn with a coop to raise chickens for egg and meat production. The chickens will be housed in an enclosed coop with a large run and occasionally free-ranged on the property. The eggs will be sold though the Grand Island Farms Cooperative. We would also increase our current vegetable production to allow us to sell hot peppers and hot sauce varieties through the Grand Island Farms Cooperative.

PRINCIPAL FARM ENTERPRISE (CHECK ONE)

	Dairy	✓	Poultry
	Cash Crop (Grain)		Horticultural Specialties
	Cash Crop (Vegetable)		Sugarbush
	Orchard		Christmas Tree
	Vineyard		Aquaculture
	Livestock (other than dairy)		Other (please specify):

PART IV:	SIGNATURE

I attest that I am the legal owner of the above properties and that the above information is correct to the best of my knowledge and hereby officially request that my property, which is **predominantly viable agricultural land**, be included in the Agricultural District Program. I recognize that such land, once officially included in the Agricultural District Program, may not be removed from this program until the eight-year review period for the Agricultural District in which my land is placed. I understand that this is not an application for an agricultural tax assessment. I also acknowledge that this request is subject to a public hearing; review by the Erie County Agriculture and Farmland Protection Board; action by the Erie County Legislature; and certification by the NYS Department of Agriculture and Markets.

Property Owner: [signature] **Date:** 9/29/16

UNSIGNED APPLICATIONS WILL NOT BE CONSIDERED.

PLEASE SEND COMPLETED REQUEST FORM TO:

Elias Reden, Planner
Erie County Department of Environment & Planning
95 Franklin Street, 10th Floor, Buffalo, NY 14202
OR
agriculture@erie.gov
Questions? Contact Planner Elias Reden at (716)858-1911 or elias.reden@erie.gov

Real Property Information

Parcel Status	ACTIVE	**City\Town**	Grand Island	**Village**	
S-B-L	64.00-2-1	**Owner**	CROCKETT TIMOTHY J	**SWIS**	144600
Property Location	2286 BUSH RD	**Mailing Address**	CROCKETT JENNIFER L		
Property Class	210 1 FAMILY RES	**Line 2**			
Assessment	230000	**Line 3**			
Taxable	230000	**Street**	2286 BUSH RD		
Desc	MC 2437 SL 1	**City/State**	GRAND ISLAND NY		
Desc		**Zip**	14072		
Deed Book	11235	**Deed Page**	2593		
Frontage	718.32	**Depth**	653.7	**Acres**	5.02
Year Built	1984	**Square Ft**	1894		
Beds	3	**Baths**	2.5		
FirePlace	1	**School**	GRAND ISLAND CENTRAL		

Owner History Tax Payment History

Google maps Click Here

Owner Name [ ] {Last Name First} or

Property Address [ ] [ ] No./ Street

S-B-L [ ]

Search All Submit Query Clear Form

60—Timothy Crockett

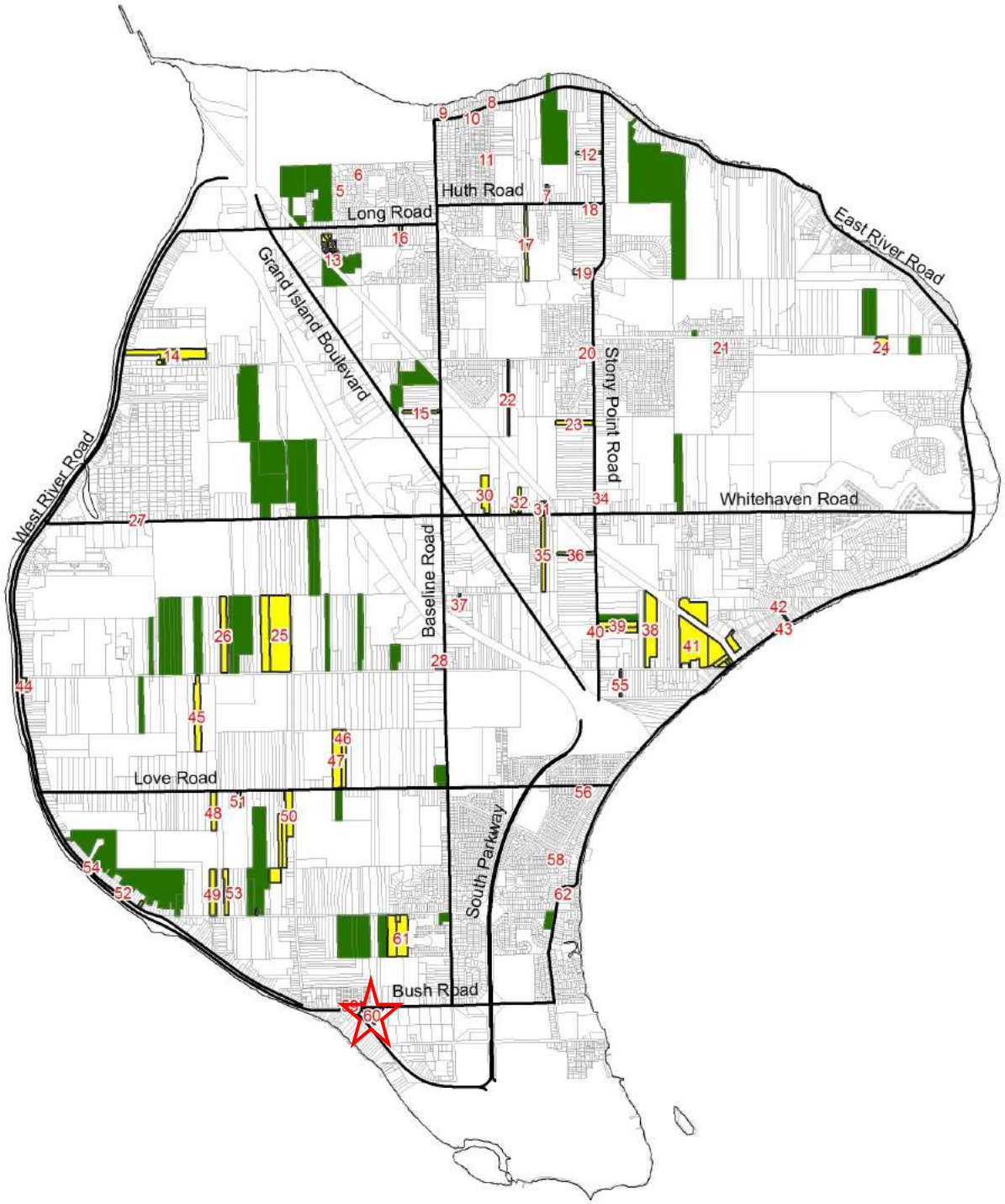

Legend

- 303-b Applicants
- Agricultural Districts
- State and County Roads

0 0.4 0.8 1.6 Miles

N

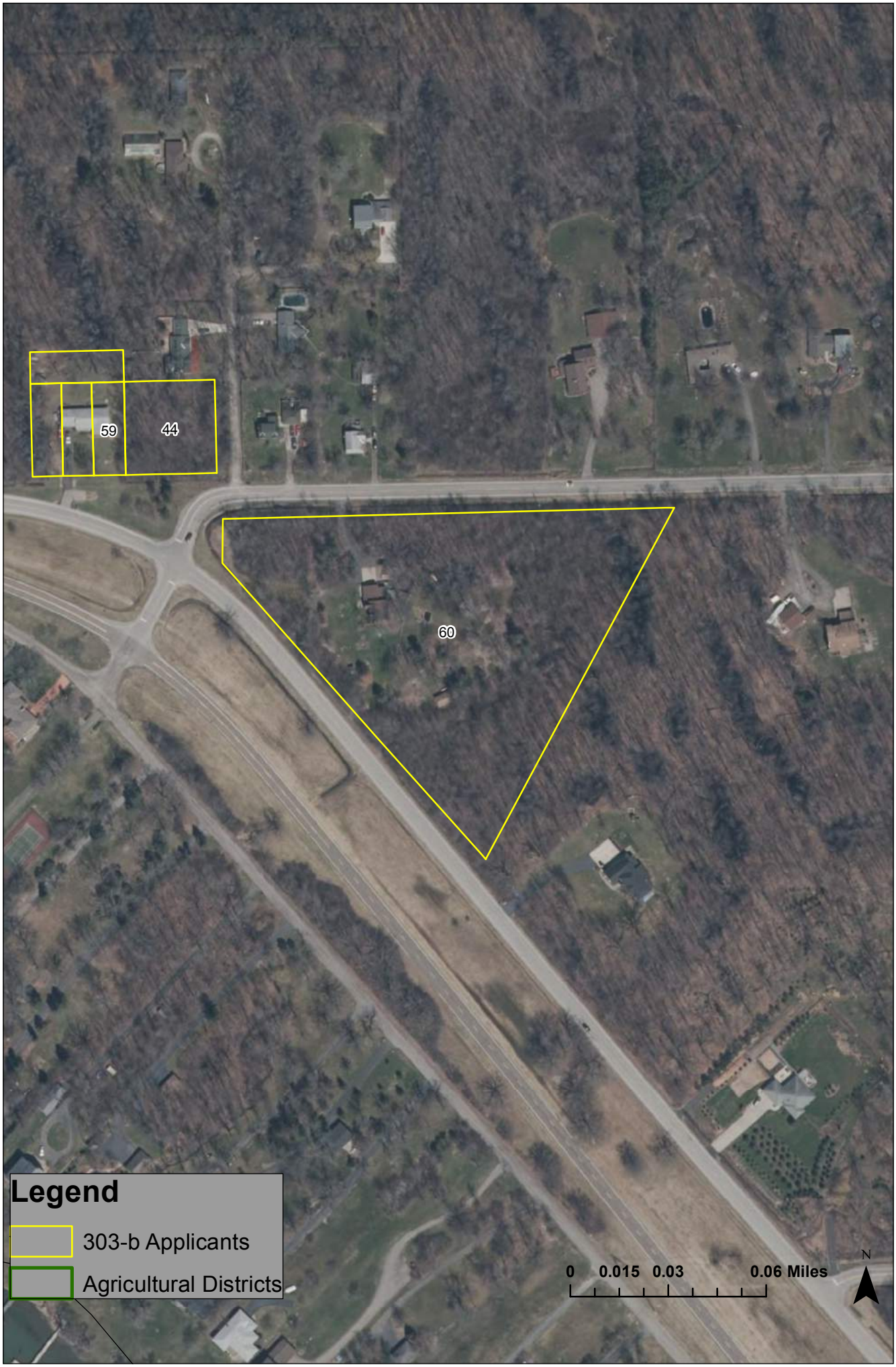
59
44
60
Legend
303-b Applicants
Agricultural Districts
0 0.015 0.03 0.06 Miles
N

AGRICULTURAL DISTRICT OPEN ENROLLMENT FORM

This form is to be completed by agricultural landowners who wish to request inclusion in an existing agricultural district. The information obtained from this form will be used by the County and State to determine the significance and viability of agriculture. (NYS Agriculture and Markets Law 25AA, §303-b)

REQUESTS WILL BE ACCEPTED FROM SEPTEMBER 1st, 2016 TO SEPTEMBER 30th, 2016.

APPLICANTS MUST FILL OUT ALL APPLICABLE SECTIONS.

PART I:	LANDOWNER INFORMATION		
OWNER NAME:	Raymond L DeGlopper	PHONE:	716-773-4479
ADDRESS:	2198 Fix Road	ALT. PHONE:	
CITY, ST, ZIP:	Grand Island, N.Y. 14072	EMAIL:	
	RENTER CONTACT INFORMATION (IF APPLICABLE)		
RENTER NAME:		PHONE:	
MAILING ADDRESS:		ALT. PHONE:	
CITY, ST, ZIP:		EMAIL:	

PART II: PROPERTY DESCRIPTION

Please describe the property proposed to be added to the Agricultural District and list the SBL (tax identification) numbers and the Town in which they are located for all parcels that you wish to be included in the Agricultural District Program. If you are unsure of your SBL numbers or whether or not a parcel is currently receiving an Agricultural Assessment, please check with your local assessor.

FARM DESCRIPTION

Total number of acres owned	22.13 acres
Total number of acres farmed/cropped	21 acres
Total number of acres rented (from another landowner as part of the subject farm)	None
Approximate annual gross sales	$10,000

	SBL Number (Tax ID)	Street Address	Town	Size (acres)	Agricultural Assessment Yes	Agricultural Assessment No
1.2	64.05-3-1.112	2198 Fix Road	Grand Island, N.Y.	4.75	X	
1.12	64.05-3-1.112	2198 Fix Road	Grand Island, N.Y.	11.68	X	
1.11	64.05-3-1.111	2198 Fix Road	Grand Island, N.Y.	5.70	X	

PART III:	AGRICULTURAL BUSINESS DESCRIPTION
Describe the business that is operated or will be operated on the parcel(s) proposed to be added to the Agricultural District. Please note the principal enterprise as well.	
Plan To grow Hay or grass Feed For Horses and Cows in Local area	

PRINCIPAL FARM ENTERPRISE (CHECK ONE)

	Dairy		Poultry
	Cash Crop (Grain)		Horticultural Specialties
	Cash Crop (Vegetable)		Sugarbush
	Orchard		Christmas Tree
	Vineyard		Aquaculture
	Livestock (other than dairy)	X	Other (please specify): Hay - grass Feed

PART IV:	SIGNATURE
I attest that I am the legal owner of the above properties and that the above information is correct to the best of my knowledge and hereby officially request that my property, which is **predominantly viable agricultural land**, be included in the Agricultural District Program. I recognize that such land, once officially included in the Agricultural District Program, may not be removed from this program until the eight-year review period for the Agricultural District in which my land is placed. I understand that this is not an application for an agricultural tax assessment. I also acknowledge that this request is subject to a public hearing; review by the Erie County Agriculture and Farmland Protection Board; action by the Erie County Legislature; and certification by the NYS Department of Agriculture and Markets.	
Property Owner: Raymond L. Klopper	**Date:** 9-30-16

UNSIGNED APPLICATIONS WILL NOT BE CONSIDERED.

PLEASE SEND COMPLETED REQUEST FORM TO:

Elias Reden, Planner
Erie County Department of Environment & Planning
95 Franklin Street, 10th Floor, Buffalo, NY 14202
OR
agriculture@erie.gov
Questions? Contact Planner Elias Reden at (716)858-1911 or elias.reden@erie.gov

61—Raymond L. DeGlopper

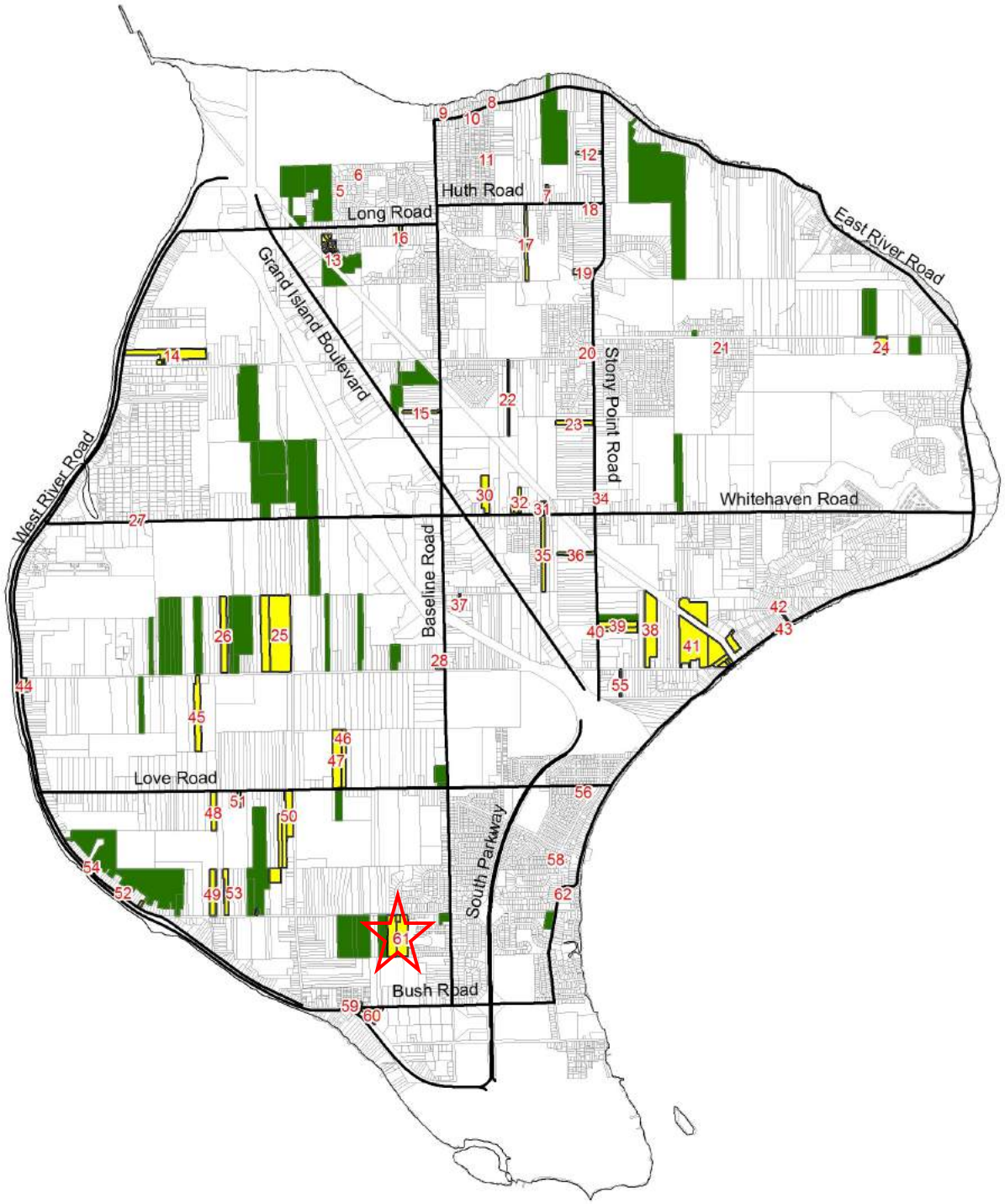

Legend

- 303-b Applicants
- Agricultural Districts
- State and County Roads

0 0.4 0.8 1.6 Miles

N

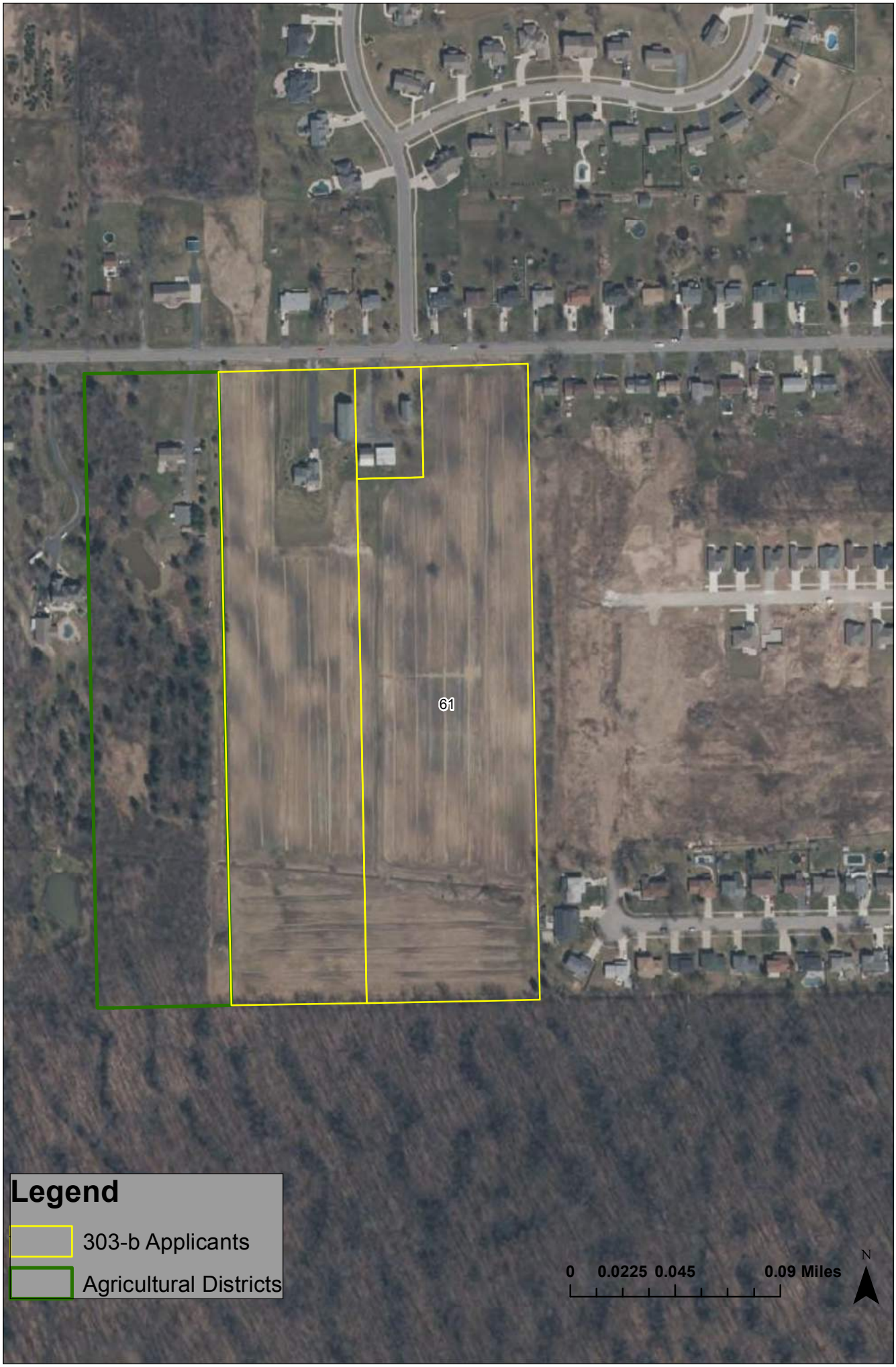
61
Legend
303-b Applicants
Agricultural Districts
0 0.0225 0.045 0.09 Miles
N

AGRICULTURAL DISTRICT OPEN ENROLLMENT FORM

This form is to be completed by agricultural landowners who wish to request inclusion in an existing agricultural district. The information obtained from this form will be used by the County and State to determine the significance and viability of agriculture. (NYS Agriculture and Markets Law 25AA, §303-b)

REQUESTS WILL BE ACCEPTED FROM SEPTEMBER 1st, 2016 TO SEPTEMBER 30th, 2016.

APPLICANTS MUST FILL OUT ALL APPLICABLE SECTIONS.

PART I:	LANDOWNER INFORMATION		
OWNER NAME:	Aaron & Katherine Keeler	PHONE:	716-425-9279
ADDRESS:	925 East River Road	ALT. PHONE:	716-515-5838
CITY, ST, ZIP:	Grand Island, NY 14072	EMAIL:	kyaksich1@gmail.com
RENTER CONTACT INFORMATION (IF APPLICABLE)			
RENTER NAME:		PHONE:	
MAILING ADDRESS:		ALT. PHONE:	
CITY, ST, ZIP:		EMAIL:	

PART II:	PROPERTY DESCRIPTION
Please describe the property proposed to be added to the Agricultural District and list the SBL (tax identification) numbers and the Town in which they are located for all parcels that you wish to be included in the Agricultural District Program. If you are unsure of your SBL numbers or whether or not a parcel is currently receiving an Agricultural Assessment, please check with your local assessor.	
FARM DESCRIPTION	
Total number of acres owned	.53
Total number of acres farmed/cropped	.53
Total number of acres rented (from another landowner as part of the subject farm)	
Approximate annual gross sales	start-up farm operation

SBL Number (Tax ID)	Street Address	Town	Size (acres)	Agricultural Assessment	
				Yes	No
64.06-2-14	925 East River Road	Grand Island	.53		✓

PART III:	AGRICULTURAL BUSINESS DESCRIPTION

Describe the business that is operated or will be operated on the parcel(s) proposed to be added to the Agricultural District. Please note the principal enterprise as well.

I am a current producer of perennial plants, specializing in shade varieties that I currently sell through the Grand Island Farms Cooperative Market. My expectation is develop a hosta and coral bell farm to be able to sell at farmers markets around the area. I cultivate plants from seed and splitting then and I house the plants on my property.

PRINCIPAL FARM ENTERPRISE (CHECK ONE)

	Dairy		Poultry
	Cash Crop (Grain)	✓	Horticultural Specialties
	Cash Crop (Vegetable)		Sugarbush
	Orchard		Christmas Tree
	Vineyard		Aquaculture
	Livestock (other than dairy)		Other (please specify):

PART IV:	SIGNATURE

I attest that I am the legal owner of the above properties and that the above information is correct to the best of my knowledge and hereby officially request that my property, which is **predominantly viable agricultural land**, be included in the Agricultural District Program. I recognize that such land, once officially included in the Agricultural District Program, may not be removed from this program until the eight-year review period for the Agricultural District in which my land is placed. I understand that this is not an application for an agricultural tax assessment. I also acknowledge that this request is subject to a public hearing; review by the Erie County Agriculture and Farmland Protection Board; action by the Erie County Legislature; and certification by the NYS Department of Agriculture and Markets.

Property Owner: Katherine Keeley	Date: 9/29/16

UNSIGNED APPLICATIONS WILL NOT BE CONSIDERED.

PLEASE SEND COMPLETED REQUEST FORM TO:

Elias Reden, Planner
Erie County Department of Environment & Planning
95 Franklin Street, 10th Floor, Buffalo, NY 14202
OR
agriculture@erie.gov
Questions? Contact Planner Elias Reden at (716)858-1911 or elias.reden@erie.gov

Real Property Parcel Search

Real Property Information

Parcel Status	ACTIVE	**City\Town**	Grand Island	**Village**
S-B-L	64.06-2-14	**Owner**	KEELER AARON J	**SWIS** 144600
Property Location	925 EAST RIVER RD	**Mailing Address**	KEELER KATHERINE A	
Property Class	210 1 FAMILY RES	**Line 2**		
Assessment	145000	**Line 3**		
Taxable	145000	**Street**	925 EAST RIVER RD	
Desc	SL B	**City/State**	GRAND ISLAND NY	
Desc		**Zip**	14072	
Deed Book	11266	**Deed Page**	6152	
Frontage	90	**Depth**	256.2	Acres 0.53
Year Built	1965	**Square Ft**	1243	
Beds	3	**Baths**	1.5	
FirePlace	1	**School**	GRAND ISLAND CENTRAL	

Owner History Tax Payment History

Google maps Click Here

Owner Name (Last Name First) or

ERIE.GOV | Site Map | Contact Us | Accessibility Options

Select Language ▼

Log in

62—Aaron & Katherine Keeler

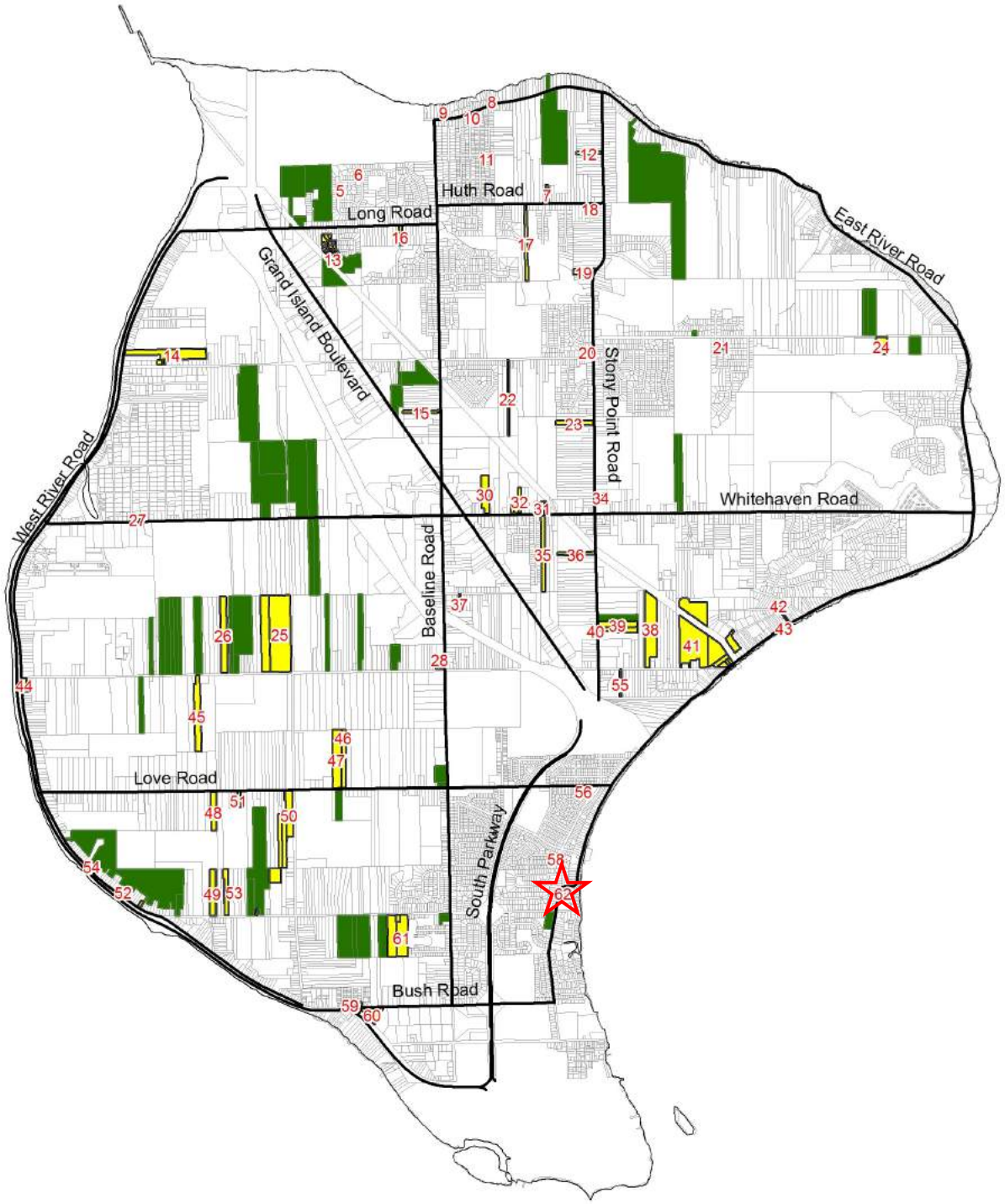

Legend

- 303-b Applicants
- Agricultural Districts
- State and County Roads

0 0.4 0.8 1.6 Miles

N

62
Legend
303-b Applicants
Agricultural Districts
0 0.015 0.03 0.06 Miles
N