SOUTH CAMPUS

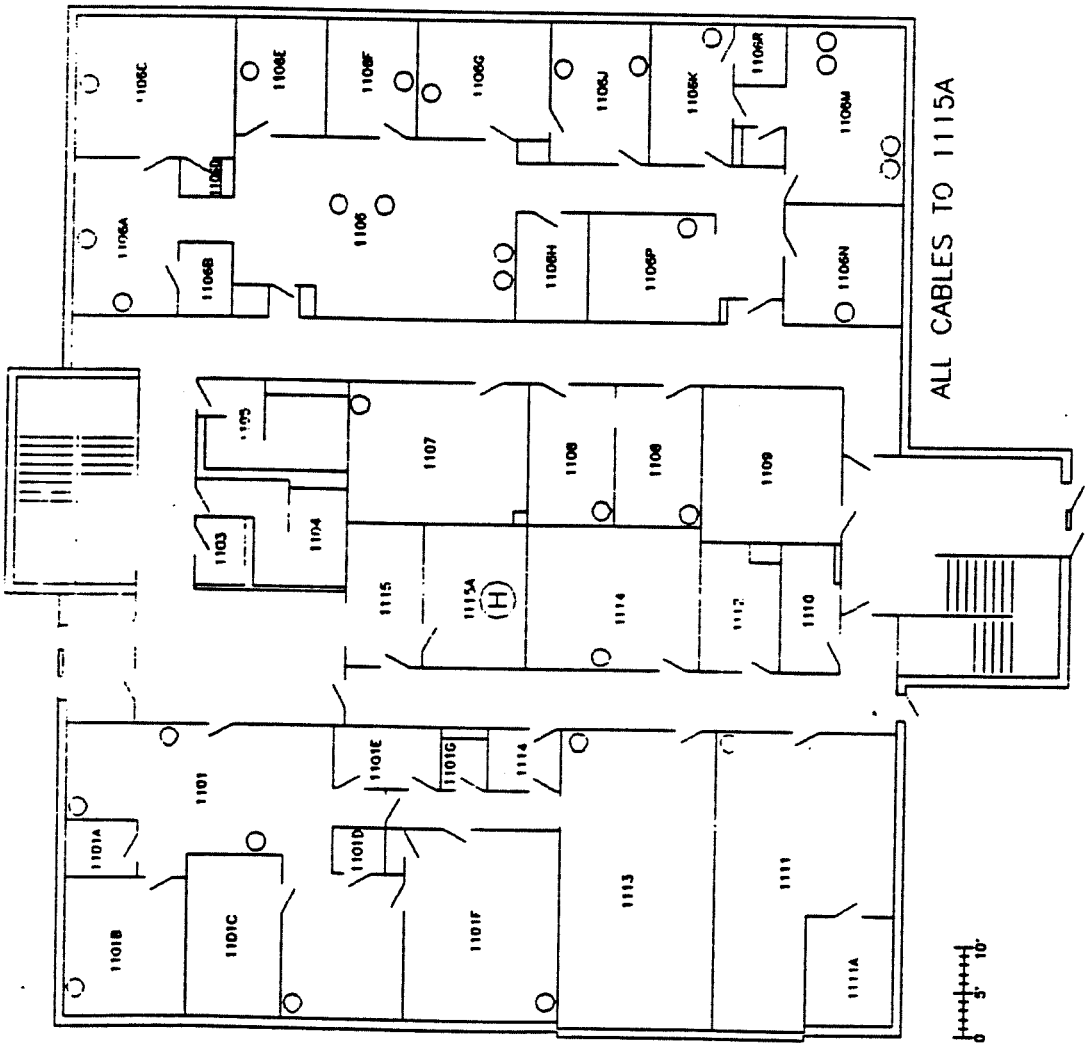

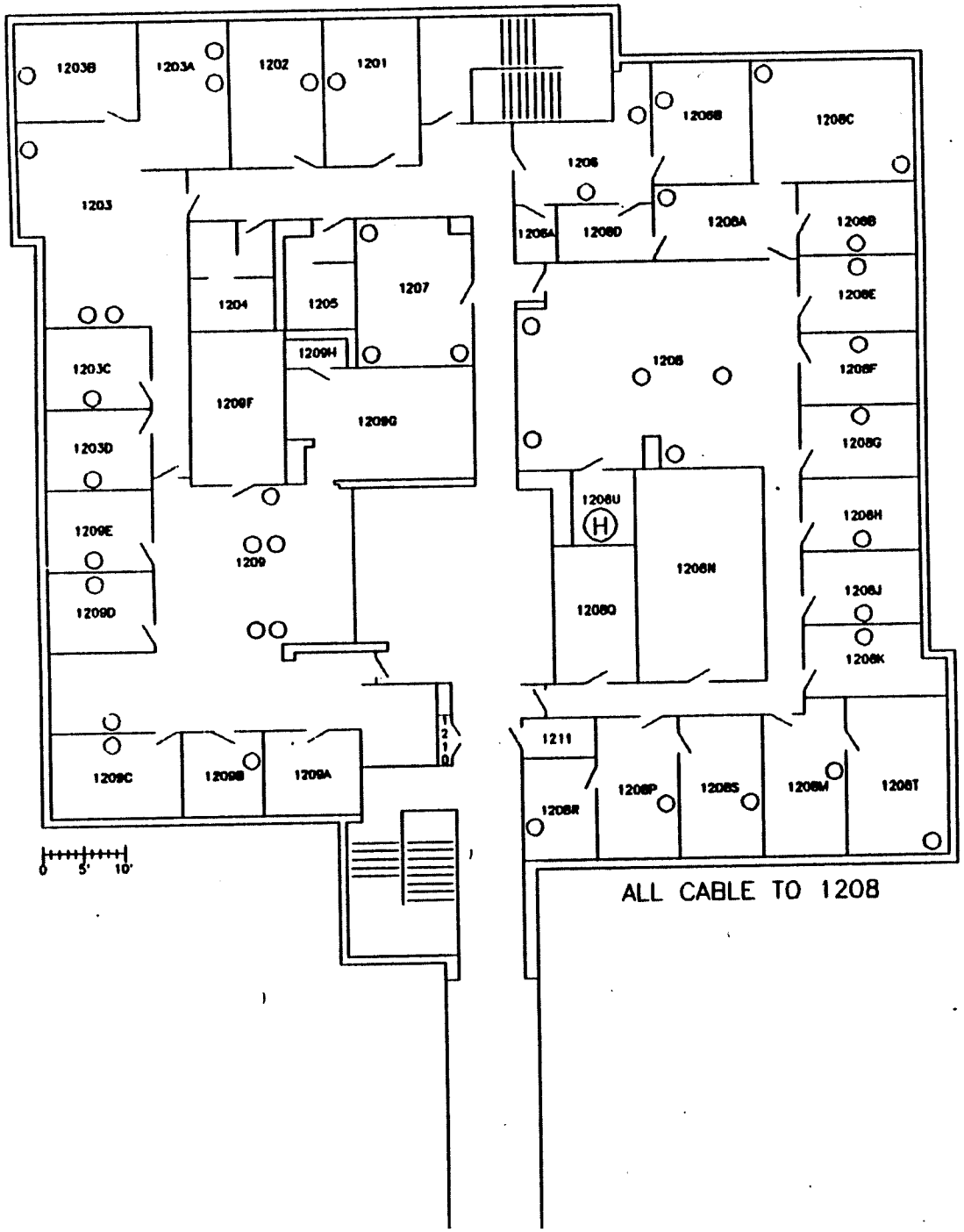
1203B
1203A
1202
1201
1203
1204
1205
1207
1209H
1209F
1209G
1203C
1203D
1209E
1209
1209D
1209C
1209B
1209A
1210
1206
1206B
1206C
1206A
1206D
1206A
1206B
1206E
1206
1206F
1206G
1206U
H
1206N
1206H
1206J
1206Q
1206K
1211
1206R
1206P
1206S
1206M
1206T
0 5' 10'
ALL CABLE TO 1208

ALL CABLE UP TO 2206

REVISIONS:
3/23/94

NORTH

ERIE COMMUNITY COLLEGE
SOUTH CAMPUS
BUILDING 2 FIRST FLOOR PLAN
NAME: L M JANKOWIAK DATE: FEB. 1994
SCALE: 1/8" = 1'-0" FILE NAME: S_2_1

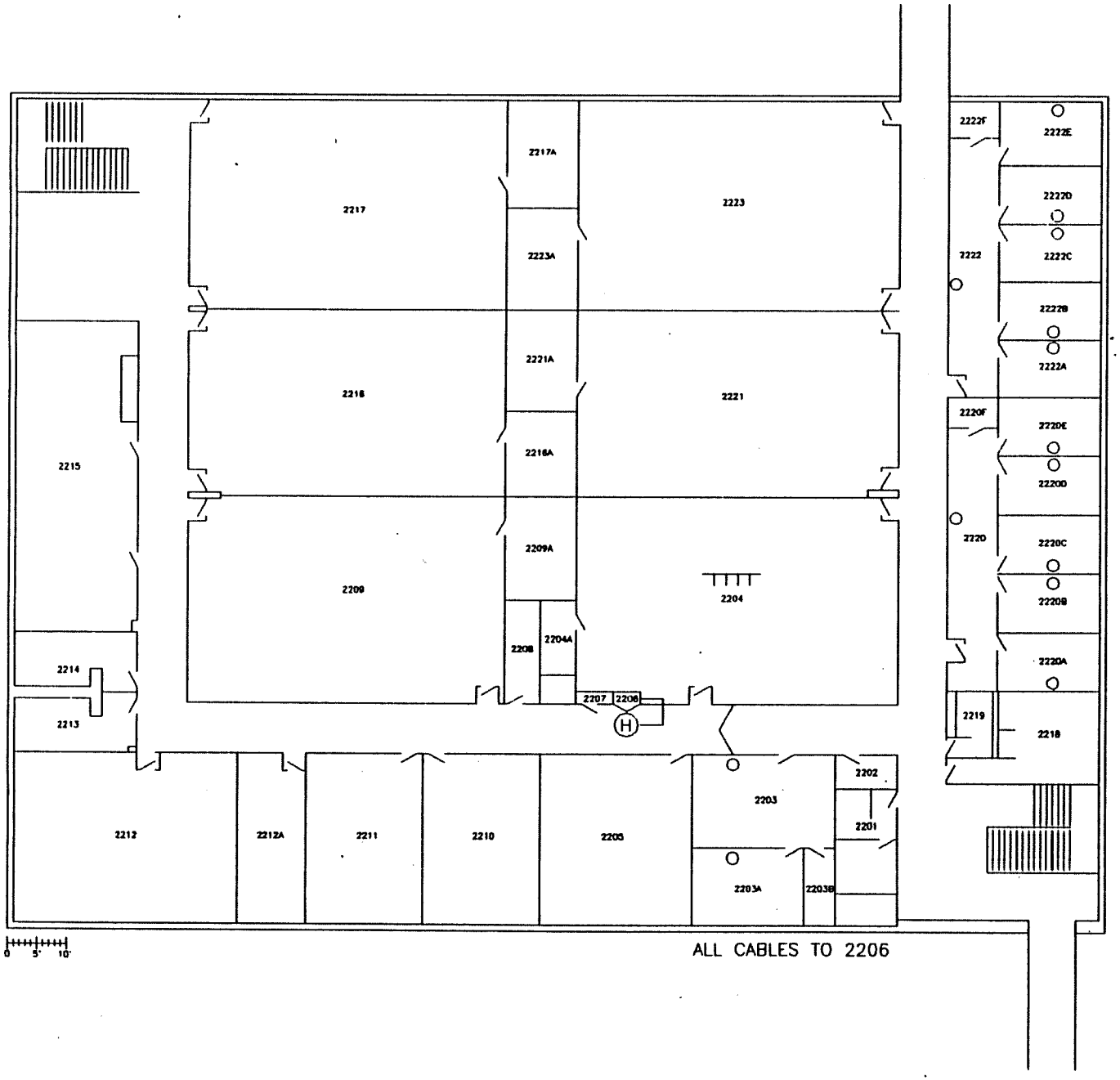

ALL CABLES TO 2206

NORTH

REVISION:
1.0 3/28/94
1.1 4/14/94

ERIE COMMUNITY COLLEGE	
SOUTH CAMPUS	
BUILDING 2 SECOND FLOOR PLAN	
NAME: L M JANKOWIAK	DATE: FEB. 1994
SCALE: 1/8" = 1'-0"	FILE NAME: S_2_2

ALL CABLES UP TO 3202

NORTH

REVISION: 4/14/94

ERIE COMMUNITY COLLEGE
SOUTH CAMPUS
BUILDING 3 FIRST FLOOR PLAN
NAME: L M JANKOWIAK DATE: FEB. 1994
SCALE: 1/8" = 1'-0" FILE NAME: S_3_1

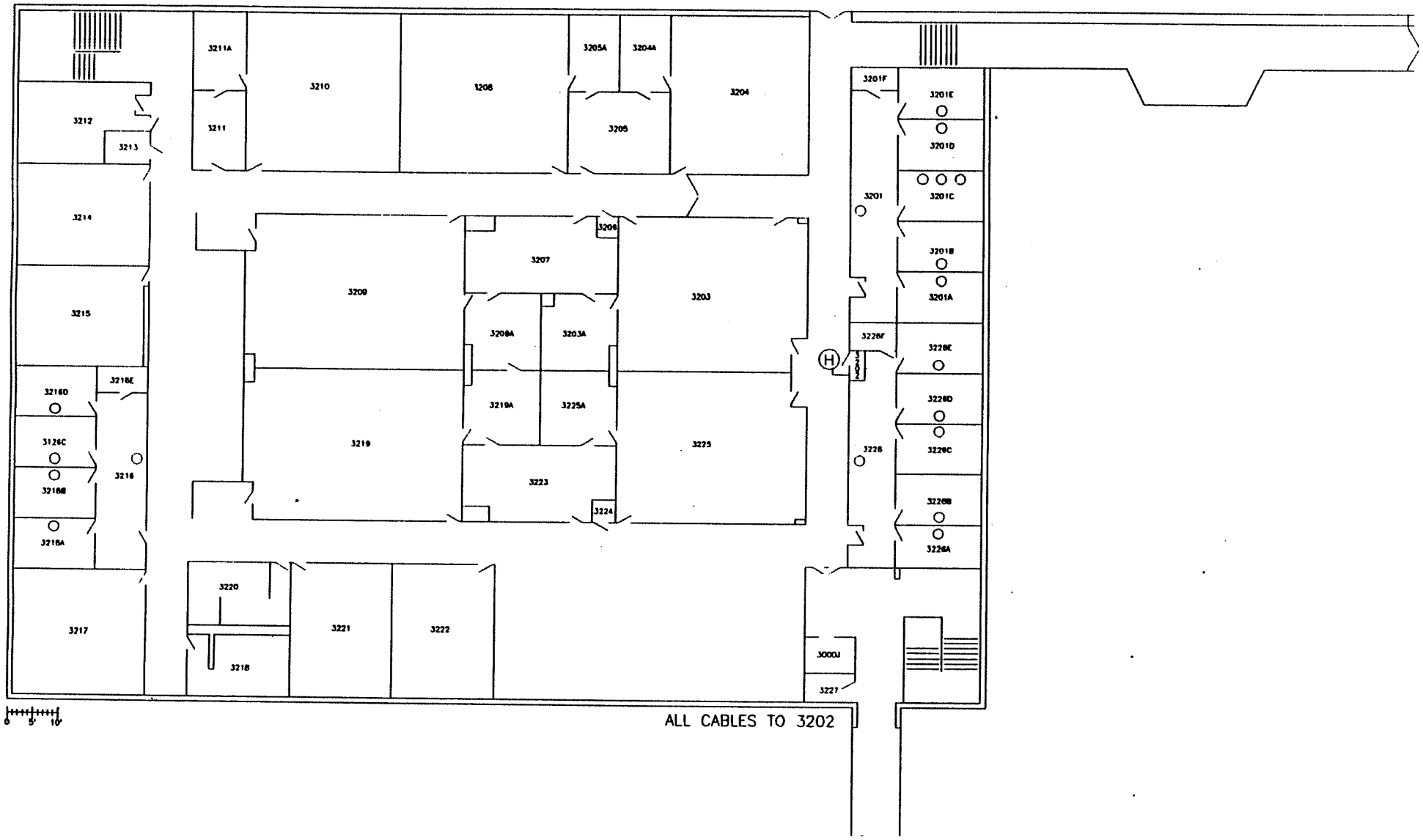
3211A
3210
3208
3205A
3204A
3204
3212
3211
3205
3213
3214
3206
3207
3209
3203
3215
3208A
3203A
3218E
3218D
3219A
3225A
3126C
3219
3225
3216
3223
3216B
3224
3216A
3220
3217
3221
3222
3218
3000J
3227
3201F
3201E
3201D
3201C
3201
3201B
3201A
3226F
3228E
3228D
3226
3226C
3226B
3226A
ALL CABLES TO 3202
0 5' 10'

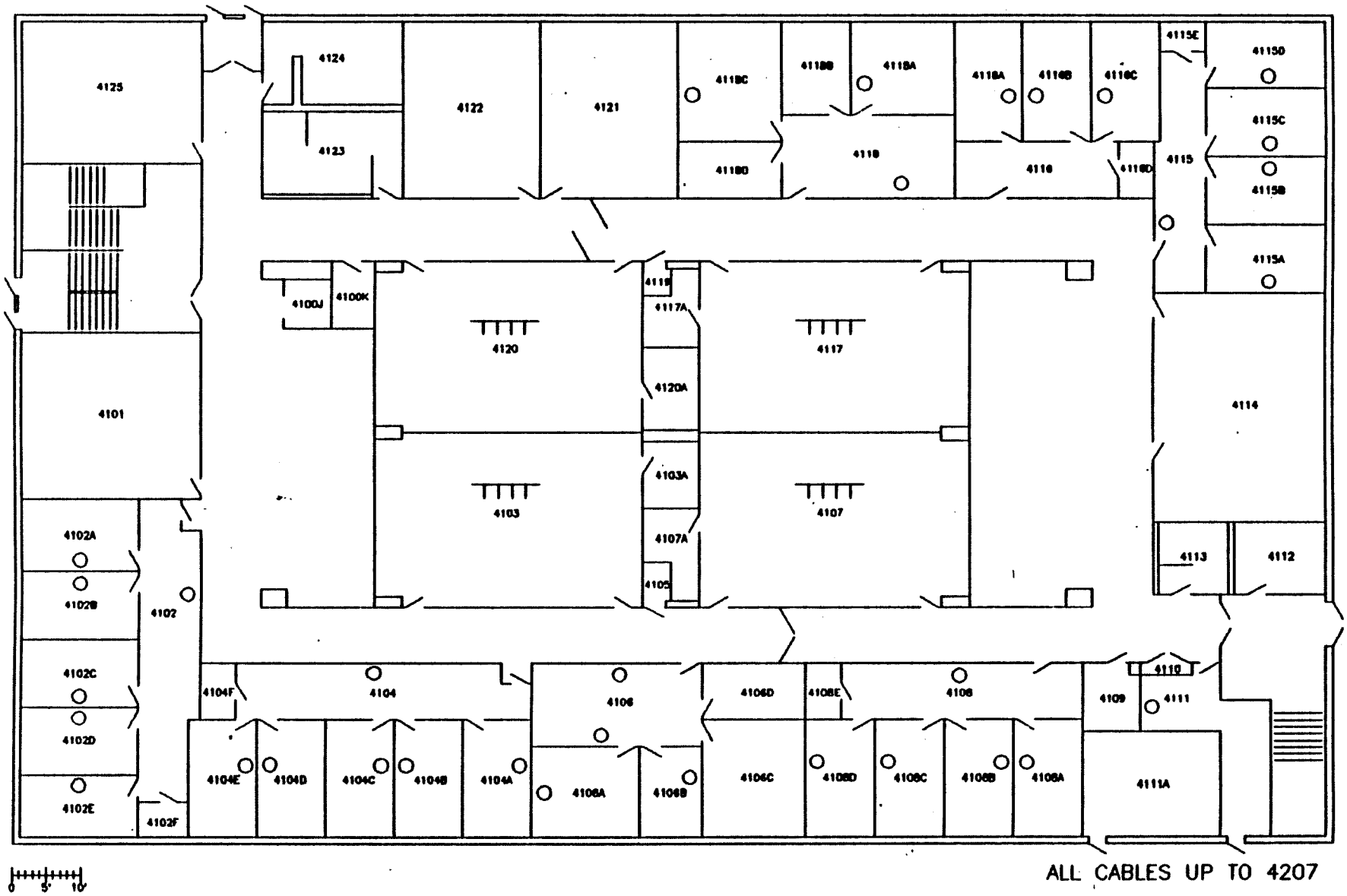

ALL CABLES UP TO 4207

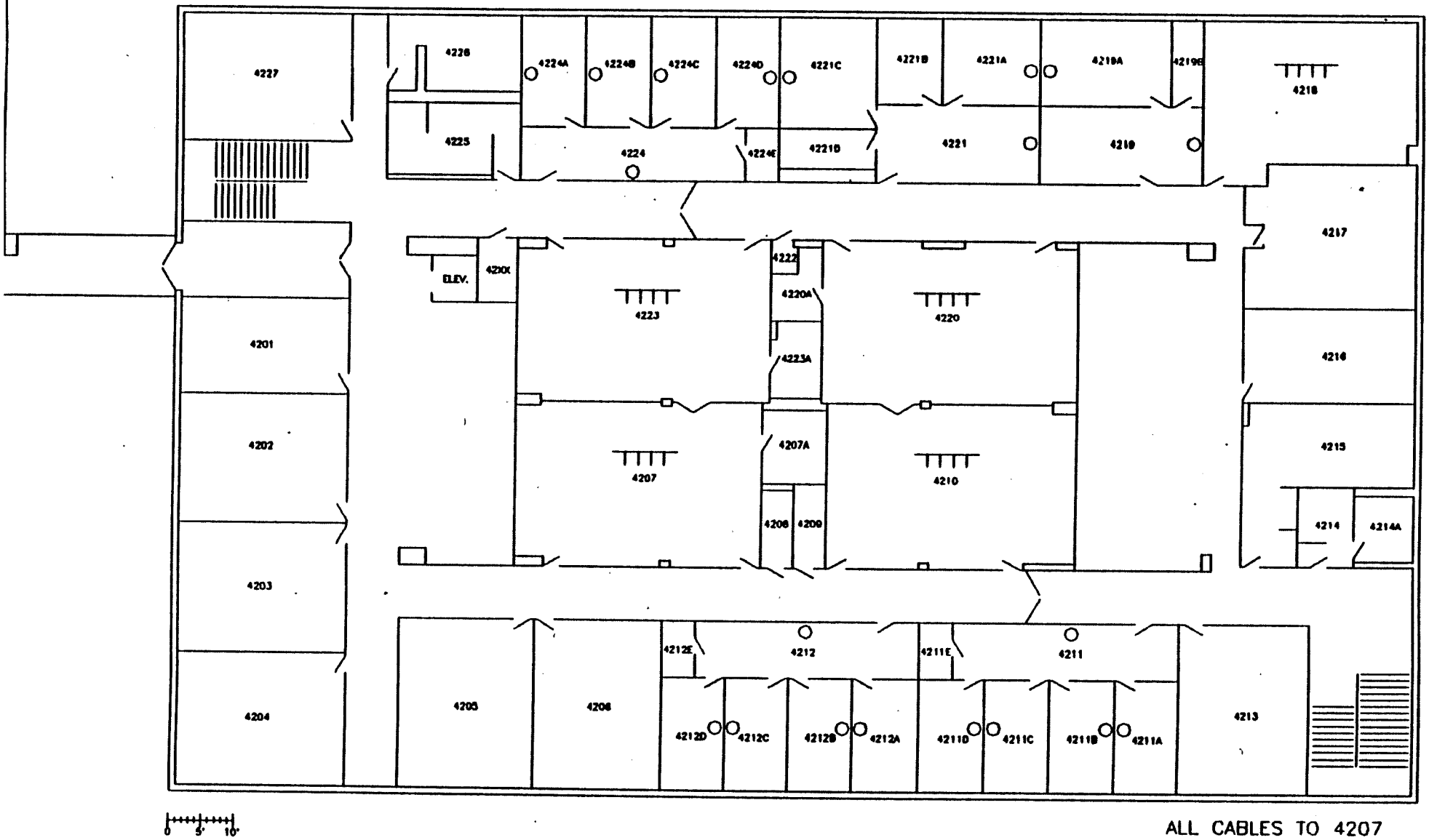

ALL CABLES TO 4207

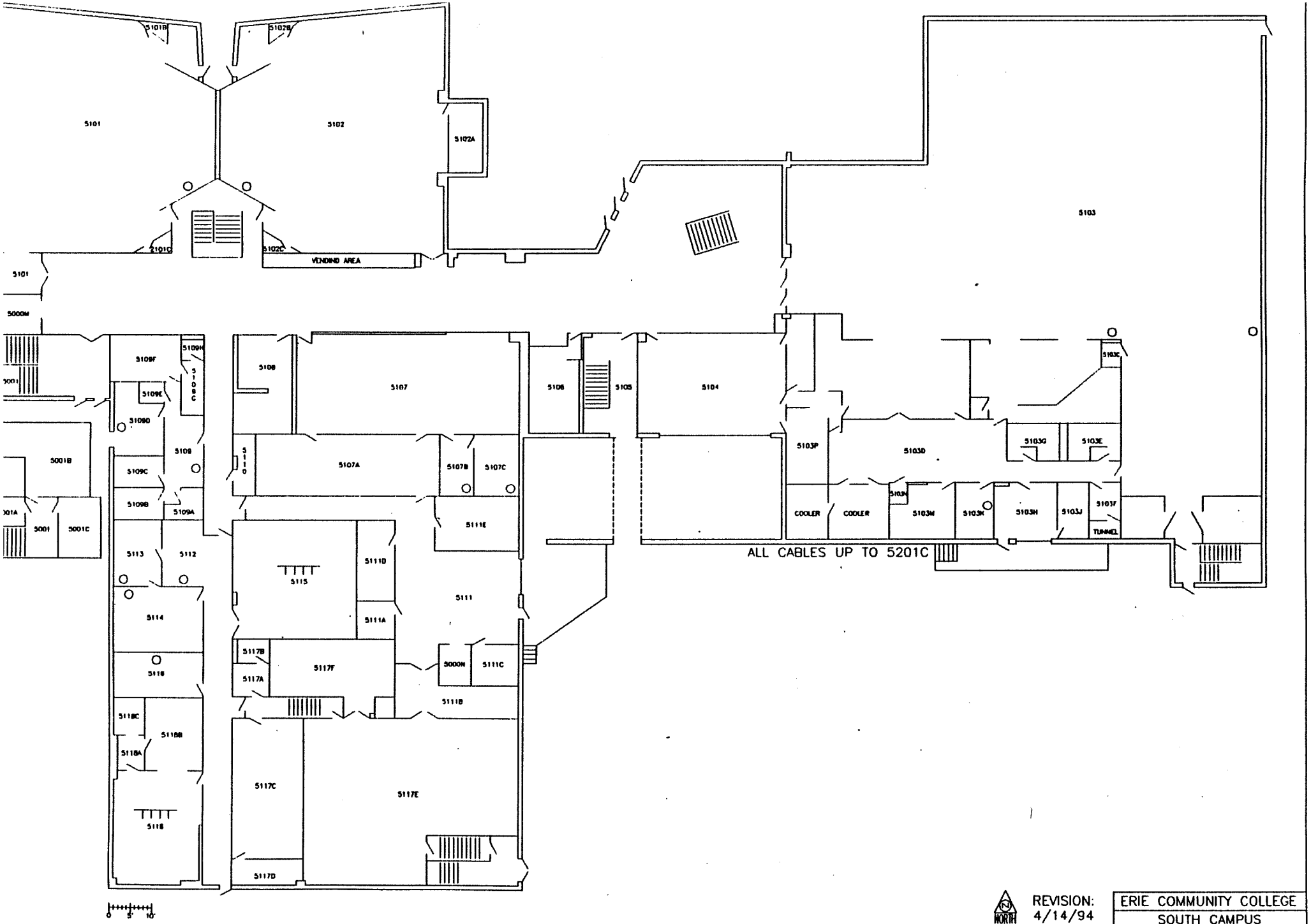

REVISION:
4/14/94

ERIE COMMUNITY COLLEGE	
SOUTH CAMPUS	
BUILDING 5 FIRST FLOOR PLAN	
NAME: L M JANKOWIAK	DATE: FEB. 1994
SCALE: 1/8" = 1'-0"	FILE NAME: S_5_1

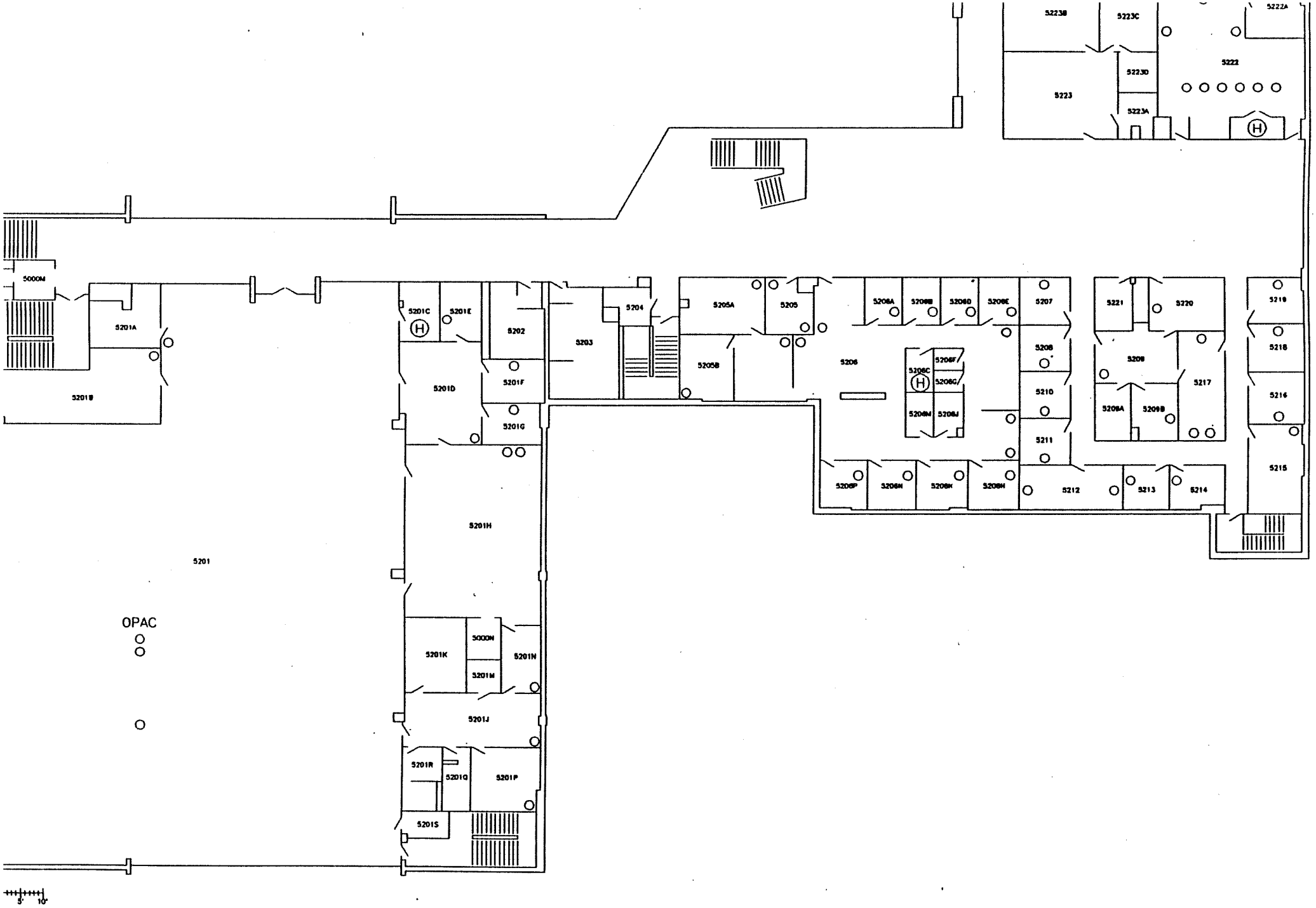

NORTH

REVISION:
4/14/94

ERIE COMMUNITY COLLEG	
SOUTH CAMPUS	
BUILDING 5 SECOND FLOOR PLAN	
NAME: L M JANKOWIAK	DATE: FEB. 199
SCALE: 1/8" = 1'-0"	FILE NAME: S_5_2

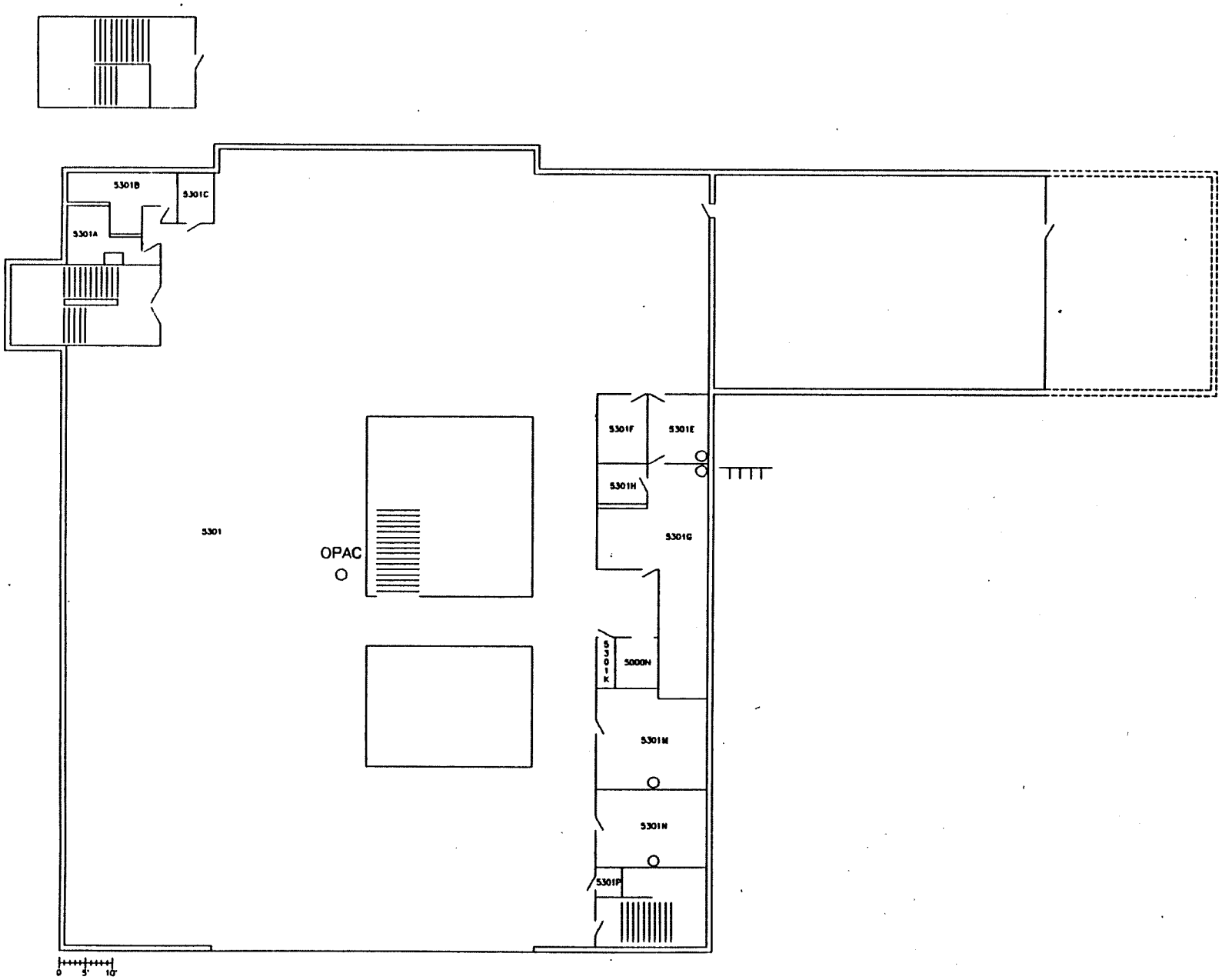

NORTH

REVISION:
4/14/94

ERIE COMMUNITY COLLEGE	
SOUTH CAMPUS	
BUILDING 5 THIRD FLOOR PLAN	
NAME: L M JANKOWIAK	DATE: FEB. 1994
SCALE: 1/8" = 1'-0"	FILE NAME: S_5_3

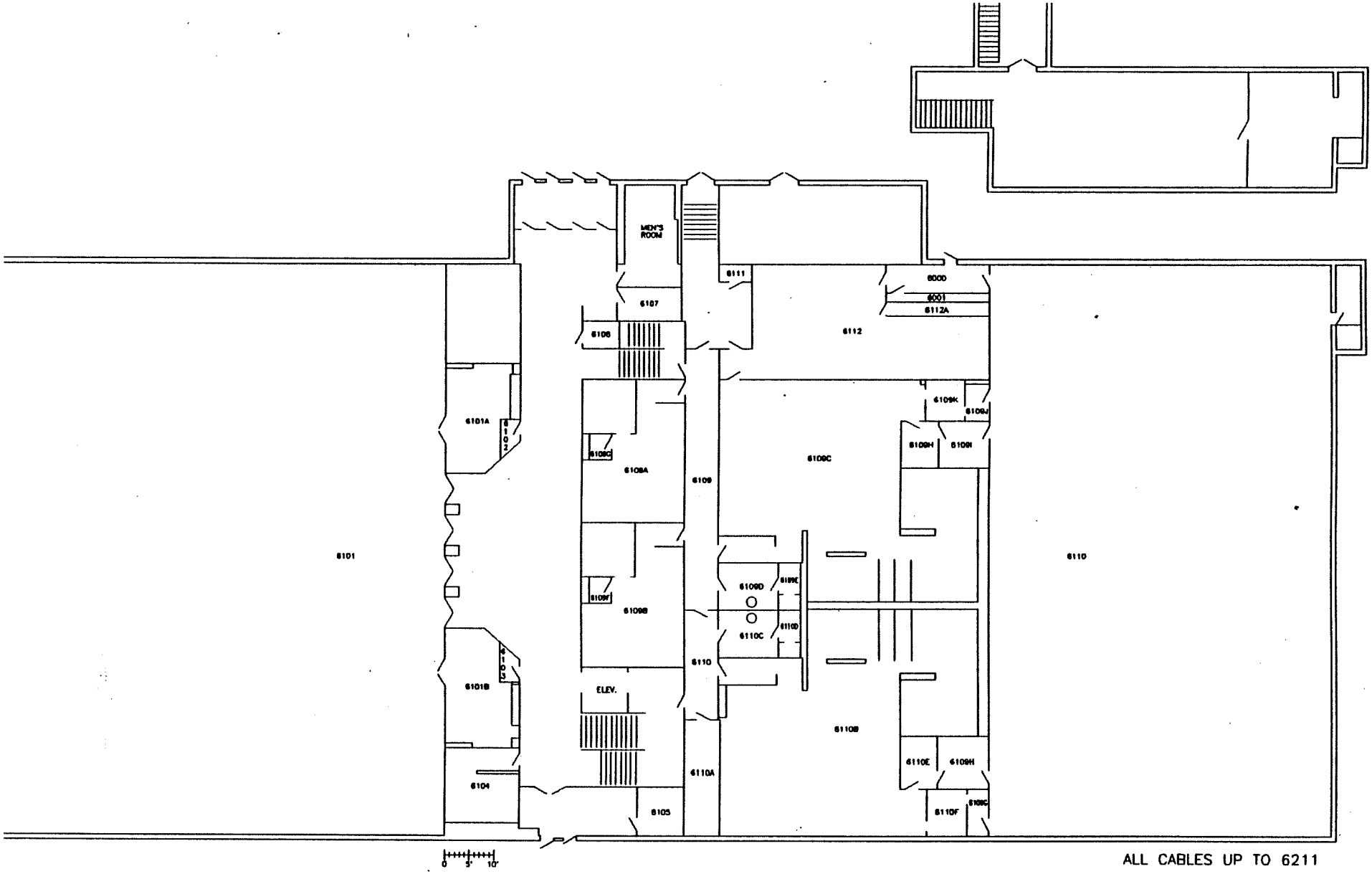

ALL CABLES UP TO 6211

NORTH

REVISION:
4/15/94

ERIE COMMUNITY COLLEGE
SOUTH CAMPUS

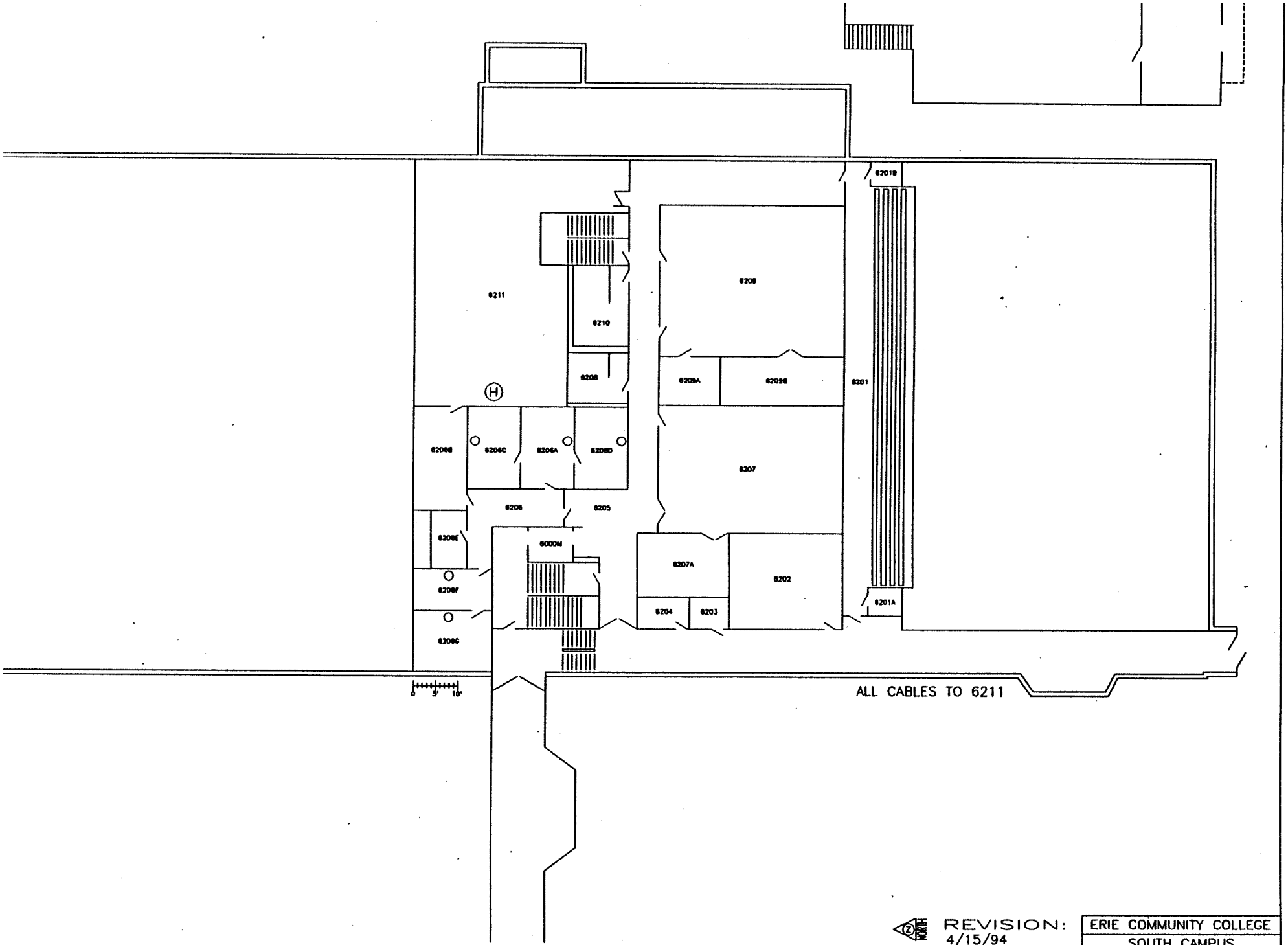

REVISION: 4/15/94

ERIE COMMUNITY COLLEGE
SOUTH CAMPUS
BUILDING 6 SECOND FLOOR PLAN
NAME: L M JANKOWIAK DATE: FEB. 1994
SCALE: 1/8" = 1'-0" FILE NAME: S_6_2

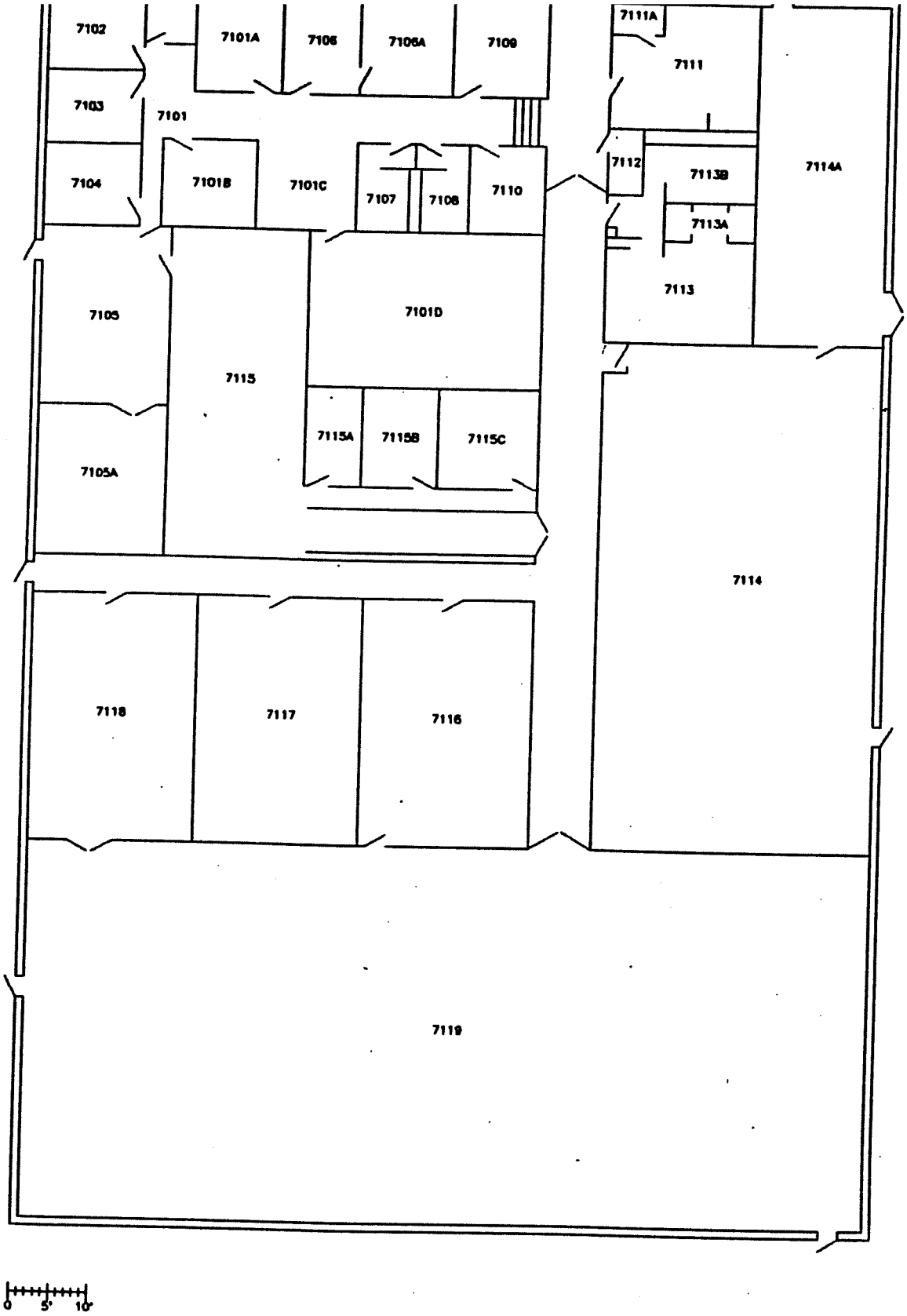
7102
7101A
7106
7106A
7109
7111A
7111
7103
7101
7104
7101B
7101C
7107
7108
7110
7112
7113B
7114A
7113A
7113
7105
7101D
7115
7115A
7115B
7115C
7105A
7114
7118
7117
7116
7119
0
5'
10'

NORTH

RE