









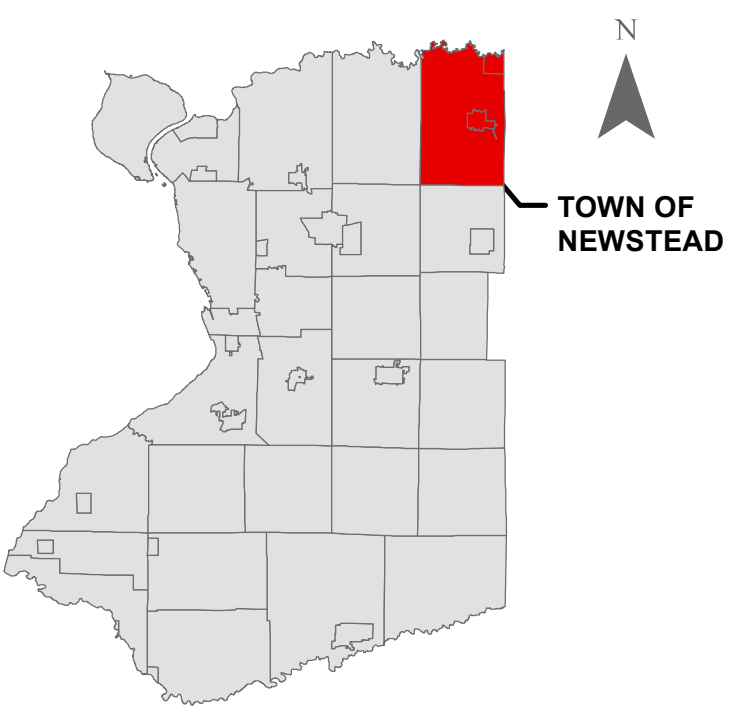


# TOWN OF NEWSTEAD ERIE COUNTY, NEW YORK ZONING MAP JANUARY 2013

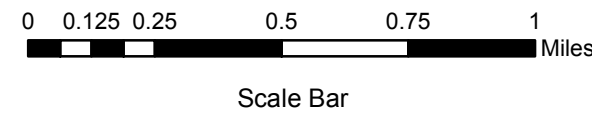
## ZONING DISTRICT LEGEND

-  RURAL AGRICULTURAL
-  R1-RESIDENTIAL
-  R-2 RESIDENTIAL
-  R-3 RESIDENTIAL
-  MHP MANUFACTURED HOME PARK
-  R-C RESTRICTED COMMERCIAL
-  C-2 COMMERCIAL
-  RVP RECREATIONAL VEHICLE AND CAMPGROUP PARK
-  I-1 INDUSTRIAL
-  I-2 INDUSTRIAL


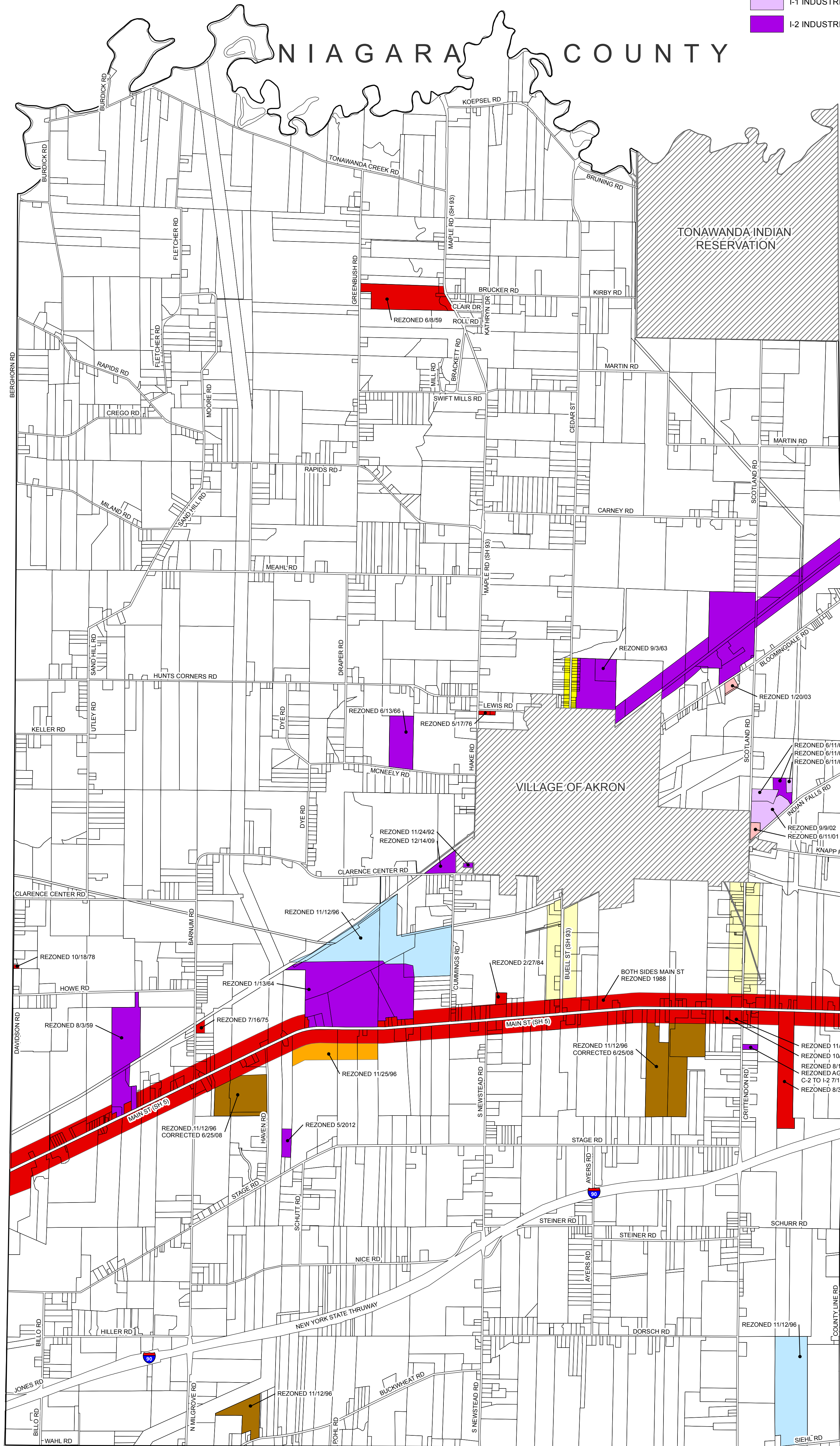
### KEY MAP



ERIE COUNTY, NEW YORK



TOWN OF CLARENCE



GENESEE COUNTY

TOWN OF ALDEN

### NOTES:

1. THE TOWN OF NEWSTEAD ZONING MAP IS BASED ON THE ORIGINAL HARD COPY MAP ON FILE AT TOWN HALL IN CONJUNCTION WITH THE ZONING ORDINANCE OF JULY 5, 1960.
2. REZONE DATES INDICATED ON THIS MAP ARE BASED ON THE HAND WRITTEN NOTES ON THE ORIGINAL HARD COPY MAP ON FILE AT TOWN HALL.
3. PARCEL BOUNDARIES WERE OBTAINED FROM THE ERIE COUNTY OFFICE OF GEOGRAPHIC INFORMATION SERVICES IN MAY 2012.
4. ZONING MAP ADOPTED BY NEWSTEAD TOWN BOARD ON DECEMBER 10, 2012.