

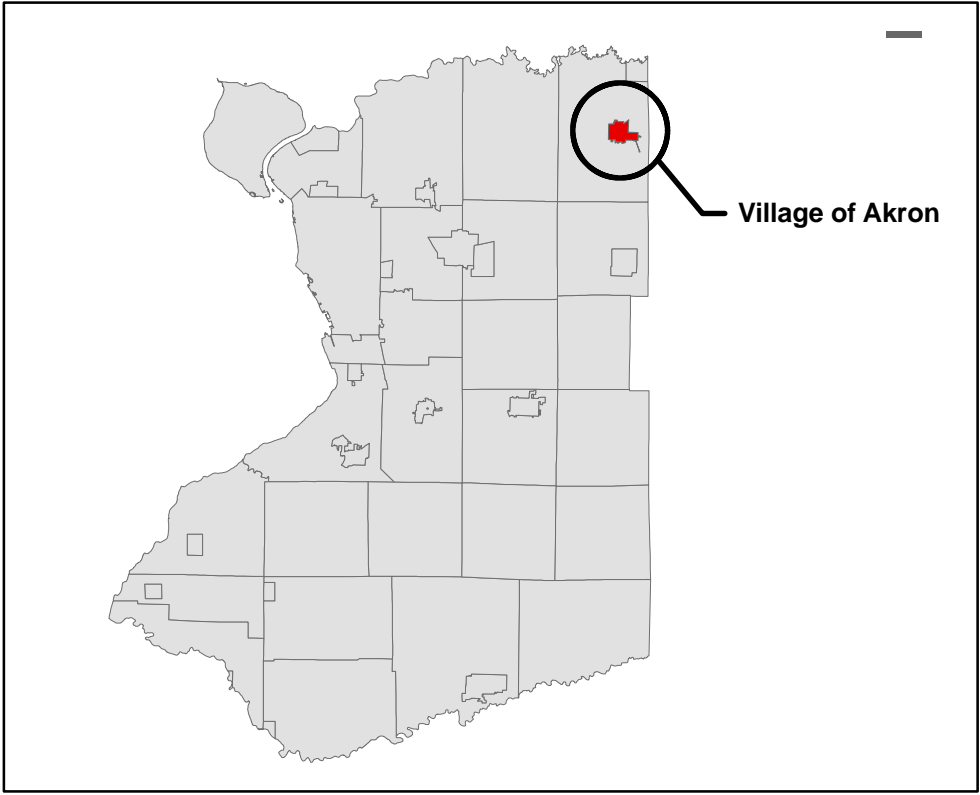
Village of Akron Erie County, New York

Zoning Map Updated December 2007

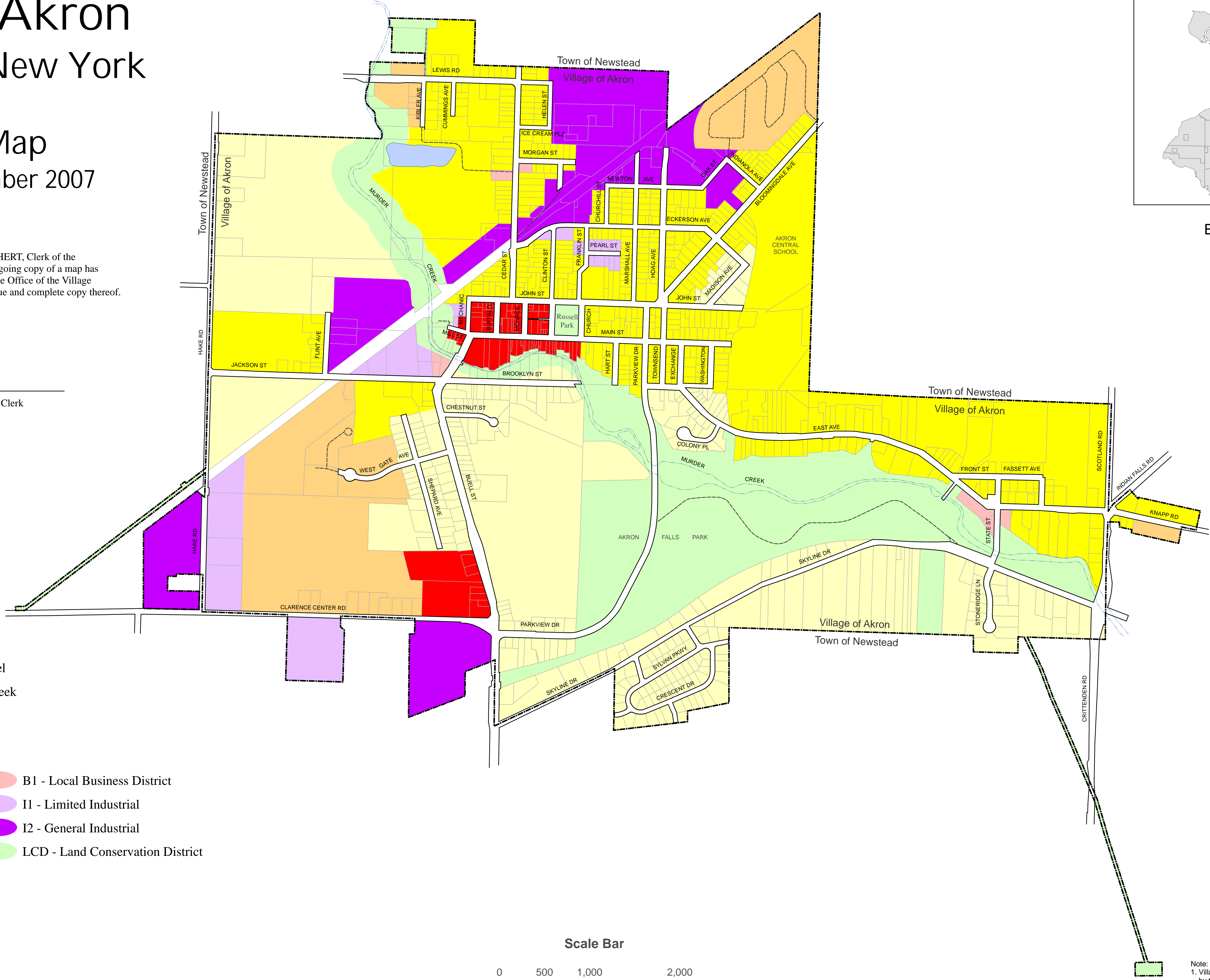
THE UNDERSIGNED, DANIEL P. BORCHERT, Clerk of the Village of Akron, New York, certifies that the foregoing copy of a map has been compared based on the original on file in the Office of the Village Clerk of the Village of Akron, and that said copy is a true and complete copy thereof.

DATED: _____

DANIEL P. BORCHERT Clerk



Erie County, New York

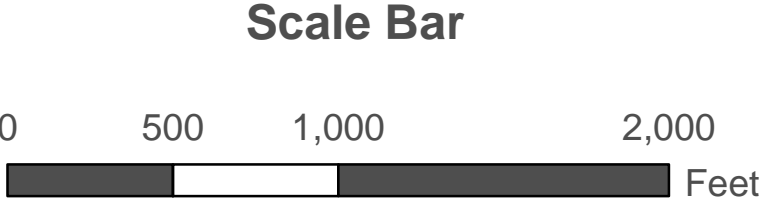


LEGEND

- General Features**
- Village Boundary
 - Right of Way
 - Private Road
 - Land Parcel
 - Murder Creek
 - Ponds

- Zoning Districts**
- R1 - Single Family Residential
 - R2 - Two Family Residential
 - R3 - Multi-family Residential
 - CBD - Central Business District
 - B1 - Local Business District
 - I1 - Limited Industrial
 - I2 - General Industrial
 - LCD - Land Conservation District

CRA Infrastructure & Engineering, Inc.
285 Delaware Avenue, Buffalo, New York 14202
Phone - (716) 856-2142 Fax - (716) 856-2160
www.craworld.com



Note:
1. Village of Akron Zoning districts are based on the zoning map certified by the Village Clerk as amended March 31, 1975 and latest revision dated June 23, 2005, prepared by Ottney & Miller, LSPC of Akron, New York.
2. Districts are also updated based on changes adopted by the Village of Akron in 2007.