Town of Sardinia
Erie County, New York
Zoning Map

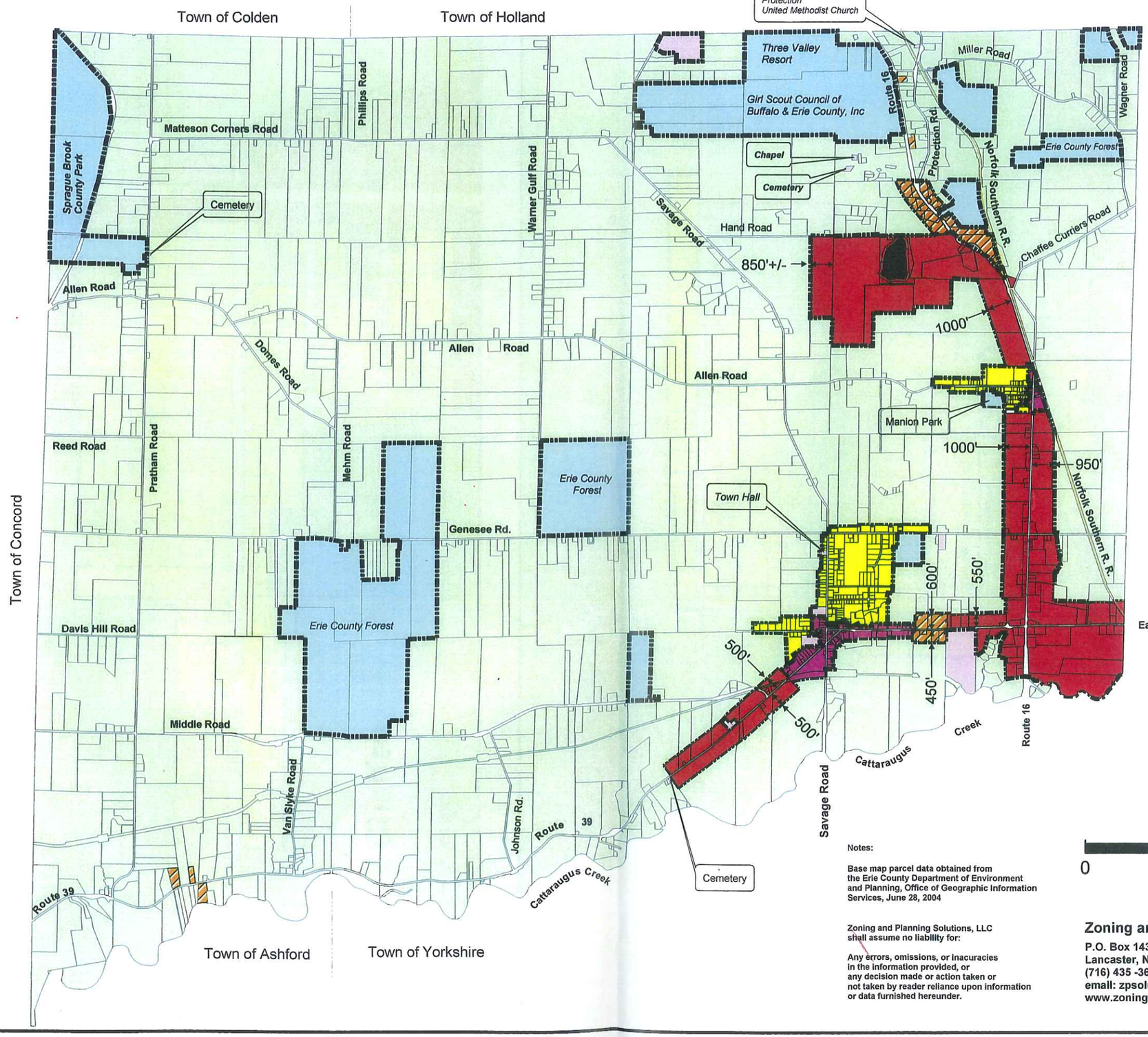

Legend

- AR- Agricultural/Residential District
- GCF-Government/ Community Facilities District
- LC-Limited Commercial
- BL-Business/Light Industrial District
- HR-Hamlet Residential District
- HB-Hamlet Business District
- PR-Parks/Recreation/Conservation District

Adopted by the Town of Sardinia Town Board on October 12, 2005

Notes:

Base map parcel data obtained from the Erie County Department of Environment and Planning, Office of Geographic Information Services, June 28, 2004

Zoning and Planning Solutions, LLC shall assume no liability for:

Any errors, omissions, or inacuracies in the information provided, or any decision made or action taken or not taken by reader reliance upon information or data furnished hereunder.

0 5,280 10,560 Feet

Zoning and Planning Solutions, LLC
P.O. Box 143
Lancaster, New York 14086
(716) 435 -3692
email: zpsolutions@olm1.com
www.zoningandplanningsolutions.com

drawn by :dju

Town of Sardinia

Erie County, New York

Zoning Map

Hamlets of Chaffee & Sardinia

Adopted by the Town Board on October 12, 2005

Notes:

Base map parcel data obtained from the Erie County Department of Environment and Planning, Office of Geogrpahic Information Services, June 28, 2004

Zoning and Planning Solutions, LLC shall assume no liability for:

Any errors, omissions, or inacuracies in the information provided, or any decision made or action taken or not taken by reader reliance upon information or data furnished hereunder.

Zoning and Planning Solutions, LLC
P.O. Box 143
Lancaster, New York 14086
(716) 435-3692
email: zpsolutions@olm1.com
www.zoningandplanningsolutions.com
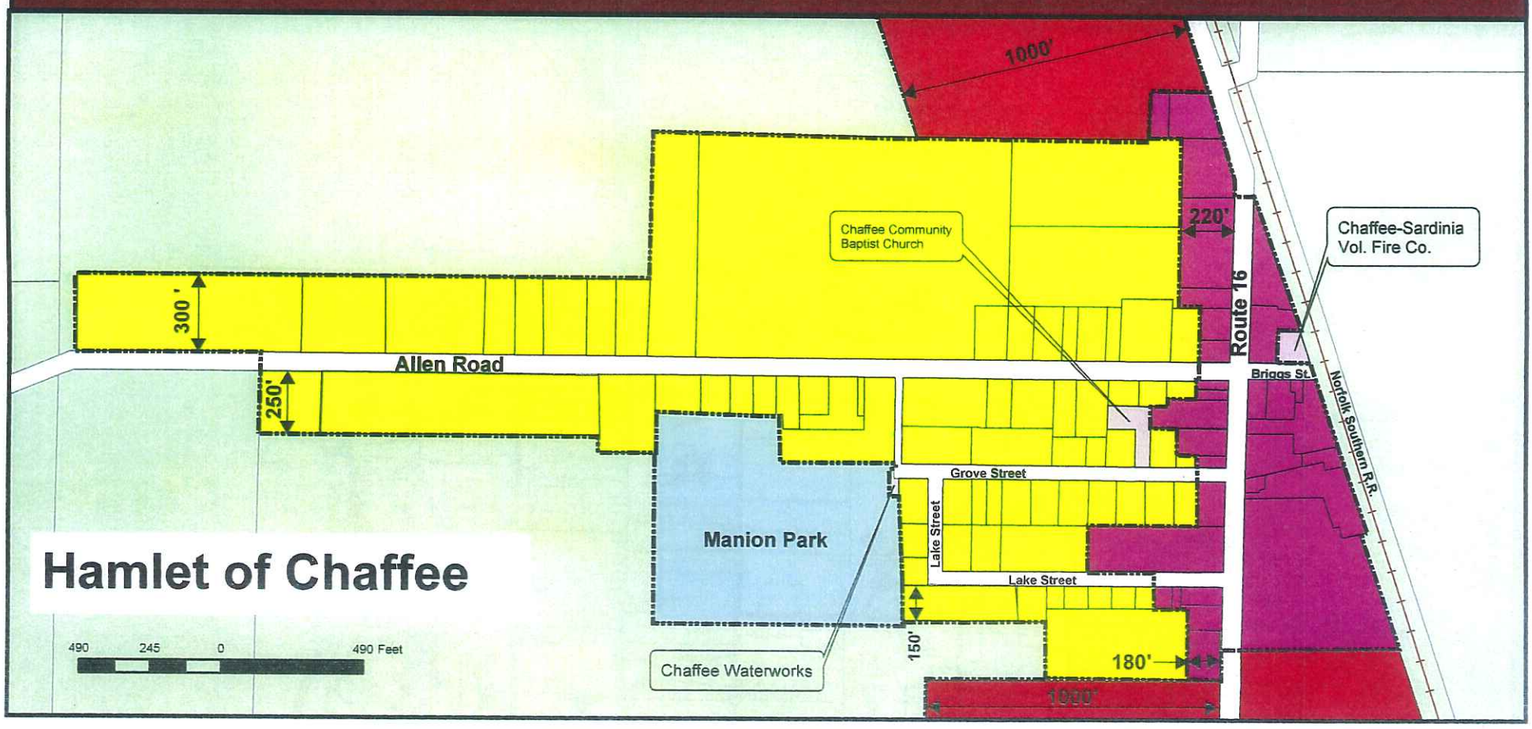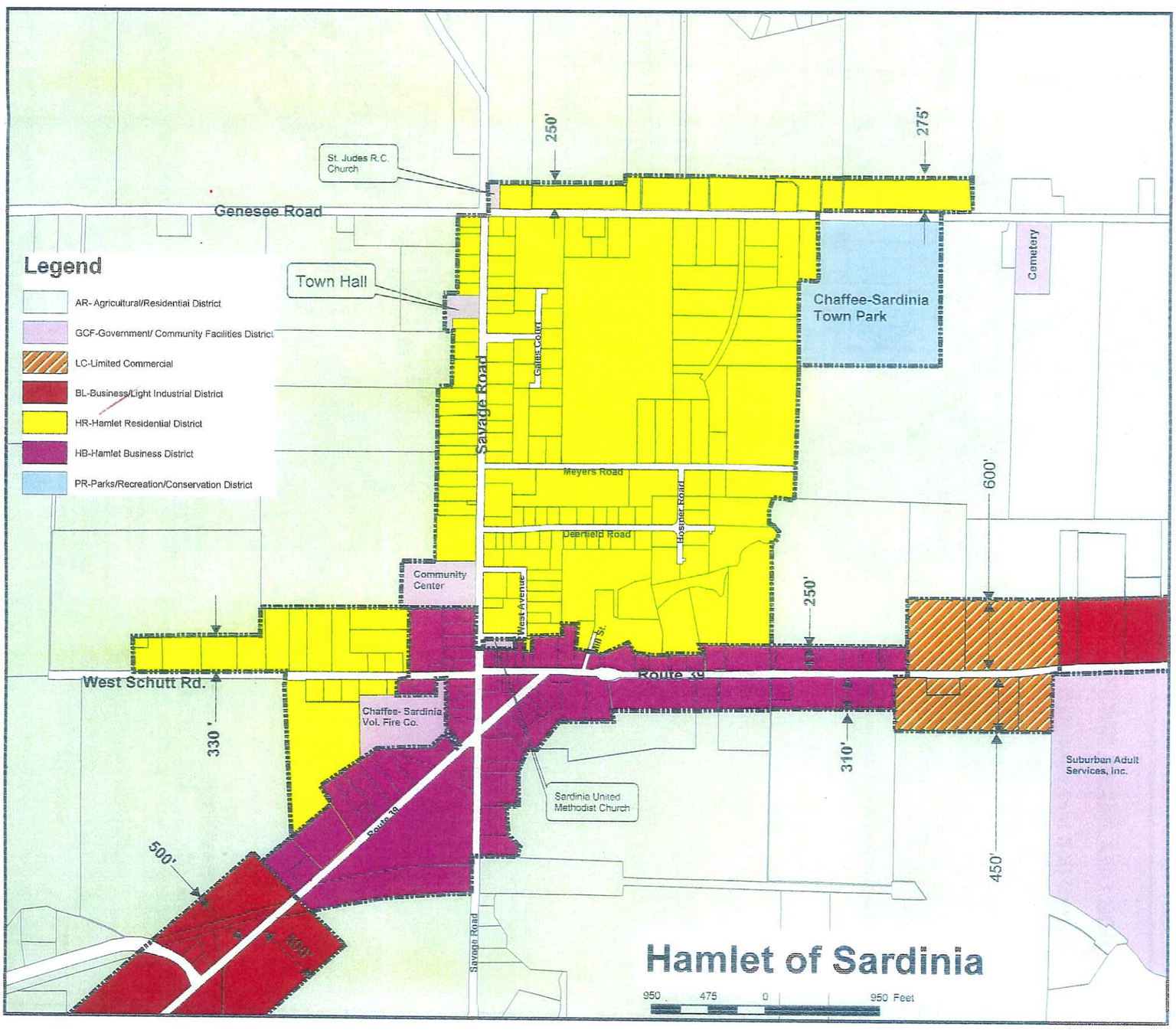
Drawn by: dja